

Liberty Utilities (Granite State Electric) Corp. d/b/a Liberty
 Annual Storm Fund Accounting
 For the Year Ended December 31, 2022

Line No.	Month (a)	Year (b)	Beginning Balance (c)	Collections			Storm Costs			Audit / Prior Period Adjustments (j)	Unadjusted Ending Balance (k)	Average Monthly Balance (l)	Interest Rate (3) (m)	Interest Expense (Income) (n)	Adjusted Ending Balance (o)
				Base Rates (1) (d)	SRA Factor (2) (e)	Total (f)	Labor (g)	Costs (h)	Total (i)						
1	January	2022	\$ (2,730,554.31)	\$ (125,000.00)	\$ -	\$ (125,000.00)	\$ -	\$ -	\$ -		\$ (2,855,554.31)	\$ (2,793,054.31)	3.25%	\$ (7,564.52)	\$ (2,863,118.83)
2	February	2022	(2,863,118.83)	(125,000.00)	-	(125,000.00)	298,028.70	376,341.98	674,370.68		(2,313,748.15)	(2,588,433.49)	3.25%	(7,010.34)	(2,320,758.49)
3	March	2022	(2,320,758.49)	(125,000.00)	-	(125,000.00)	21,042.22	72,212.19	93,254.41		(2,352,504.08)	(2,336,631.28)	3.25%	(6,328.38)	(2,358,832.45)
4	April	2022	(2,358,832.45)	(125,000.00)	-	(125,000.00)	45.05	(28,653.40)	(28,608.35)		(2,512,440.80)	(2,435,636.63)	3.25%	(6,596.52)	(2,519,037.32)
5	May	2022	(2,519,037.32)	(125,000.00)	-	(125,000.00)	420.00	-	420.00		(2,643,617.32)	(2,581,327.32)	3.25%	(6,991.09)	(2,650,608.42)
6	June	2022	(2,650,608.42)	(125,000.00)	-	(125,000.00)	-	-	-		(2,775,608.42)	(2,713,108.42)	3.25%	(7,348.00)	(2,782,956.42)
7	July	2022	(2,782,956.42)	(125,000.00)	-	(125,000.00)	-	115.22	115.22		(2,907,841.20)	(2,845,398.81)	4.00%	(9,484.66)	(2,917,325.86)
8	August	2022	(2,917,325.86)	(125,000.00)	-	(125,000.00)	26,044.04	22,949.27	48,993.31	(6,260.63)	(2,999,593.18)	(2,958,459.52)	4.00%	(9,861.53)	(3,009,454.71)
9	September	2022	(3,009,454.71)	(125,000.00)	-	(125,000.00)	-	32,147.89	32,147.89		(3,102,306.82)	(3,055,880.77)	4.00%	(10,186.27)	(3,112,493.09)
10	October	2022	(3,112,493.09)	(125,000.00)	-	(125,000.00)	-	-	-		(3,237,493.09)	(3,174,993.09)	5.50%	(14,552.05)	(3,252,045.14)
11	November	2022	(3,252,045.14)	(125,000.00)	-	(125,000.00)	-	-	-		(3,377,045.14)	(3,314,545.14)	5.50%	(15,191.67)	(3,392,236.81)
12	December	2022	(3,392,236.81)	(125,000.00)	-	(125,000.00)	886,035.96	235,426.39	1,121,462.35	(2,492.98)	(2,398,267.44)	(2,895,252.12)	5.50%	(13,269.91)	(2,411,537.34)
13	Additional	2023	(2,411,537.34)	-	-	-	12,464.62	530,919.66	543,384.28		(1,868,153.06)	(2,139,845.20)	-	-	(1,868,153.06) (4)
14															
15	Totals			<u>\$ (1,500,000.00)</u>	<u>\$ -</u>	<u>\$ (1,500,000.00)</u>	<u>\$ 1,244,080.59</u>	<u>\$ 1,241,459.20</u>	<u>\$ 2,485,539.79</u>	<u>\$ (8,753.61)</u>				<u>\$ (114,384.94)</u>	<u>\$ (1,868,153.06)</u>

- 16
- 17
- 18 (1) Effective 4/1/14, \$1.5 million annually is in base rates (see Settlement Agreement, 10/30/14, DE 13-063, Order No. 25,738 dated 11/26/14)
- 19
- 20 (2) Storm Recovery Adjustment Factor (per kWh) - applied to cancel/rebills and payments on bills for prior periods
- 21 \$0.00223 effective 1/1/13, \$0.00329 effective 1/1/14, \$0.00221 effective 11/1/14, \$0.00000 effective 11/1/15
- 22
- 23 (3) Monthly interest expense/(income) is equal to the Average Monthly Balance times 1/12th of the Prime Interest Rate in effect on the first day of the month preceding the quarter.
- 24
- 25 (4) See G/L accounts GP 8830-2-0000-10-1930-1825 and 8830-2-0000-20-2910-2548 / SAP 171500 and 241400

Liberty Utilities (Granite State Electric) Corp. d/b/a Liberty
Monthly Accounting for Storm Events
For the Year Ended December 31, 2022

Line No.	Month	Prestage	Prestage	Prestage	Prestage	Qualifying	Qualifying	Total Costs
		Winter Storm Kenan 1/29/2022	Winter Storm Landon 2/4/2022	Winter Storm Oaklee 2/25/2022	Severe Weather Event 7/25/2022	Winter Storm Diaz 12/16/2022	Winter Storm Elliot 12/23/2022	
	(a)	(b)	(c)	(d)	(e)	(f)	(g)	(h)
1	January 2022	\$ -	\$ -	\$ -	\$ -	\$ -	\$ -	\$ -
2	February	254,983.40	419,387.28	-	-	-	-	674,370.68
3	March	(42,613.51)	(35,203.64)	171,071.56	-	-	-	93,254.41
4	April	101.56	45.05	(28,754.96)	-	-	-	(28,608.35)
5	May	420.00	-	-	-	-	-	420.00
6	June	-	-	-	-	-	-	-
7	July	115.22	-	-	-	-	-	115.22
8	August	1,803.00	-	-	47,190.31	-	-	48,993.31
9	September	-	-	-	32,147.89	-	-	32,147.89
10	October	-	-	-	-	-	-	-
11	November	-	-	-	-	-	-	-
12	December	-	-	-	13,622.07	597,060.44	510,779.84	1,121,462.35
13	2023	-	-	-	-	423,070.24	120,314.04	543,384.28
14								
15	Total 2022 Storms	\$ 214,809.67	\$ 384,228.69	\$ 142,316.60	\$ 92,960.27	\$ 1,020,130.68	\$ 631,093.88	\$ 2,485,539.79

Liberty Utilities (Granite State Electric) Corp. d/b/a Liberty
 Annual Report of All Storm Fund Activity
 For the Year Ended December 31, 2022
 Table 1

Line No.	Description	Jan-22	Feb-22	Mar-22	Apr-22	May-22	Jul-22	Aug-22	Sep-22	Dec-22	2023	Total Costs
	(a)	(b)	(c)	(d)	(e)	(f)	(g)	(h)	(i)	(j)	(k)	(l)
1	Employee labor charges including overheads	\$ -	\$ 298,028.70	\$ 21,042.22	\$ 45.05	\$ 420.00	\$ -	\$ 26,044.04	\$ -	\$ 886,035.96	\$ 12,464.62	\$ 1,244,080.59
2												
3	Non-labor Costs	-	376,341.98	72,212.19	(28,653.40)	-	115.22	22,949.27	32,147.89	\$ 235,426.39	530,919.66	1,241,459.20
4												
5	Total	<u>\$ -</u>	<u>\$ 674,370.68</u>	<u>\$ 93,254.41</u>	<u>\$ (28,608.35)</u>	<u>\$ 420.00</u>	<u>\$ 115.22</u>	<u>\$ 48,993.31</u>	<u>\$ 32,147.89</u>	<u>\$ 1,121,462.35</u>	<u>\$ 543,384.28</u>	<u>\$ 2,485,539.79</u>

Liberty Utilities (Granite State Electric) Corp. d/b/a Liberty
Total O&M Pre-Staging Costs - Winter Storm Kenan January 29, 2022
January 1, 2022 through December 31, 2022
Table 1

Line No.	Description	Feb-22	Mar-22	Apr-22	May-22	Jul-22	Aug-22	Total Pre-Staging Costs
	(a)	(b)	(c)	(d)	(e)	(f)	(g)	(h)
1	Employee labor charges including overheads	\$ 101,186.78	\$ (2,586.39)	\$ -	\$ -	\$ -	\$ -	\$ 98,600.39
2								
3	Non-labor Costs	153,796.62	(40,027.12)	101.56	420.00	115.22	1,803.00	116,209.28
4								
5	Total	<u>\$ 254,983.40</u>	<u>\$ (42,613.51)</u>	<u>\$ 101.56</u>	<u>\$ 420.00</u>	<u>\$ 115.22</u>	<u>\$ 1,803.00</u>	<u>\$ 214,809.67</u>

Liberty Utilities (Granite State Electric) Corp. d/b/a Liberty
Total O&M Pre-Staging Costs - Winter Storm Landon February 4, 2022
January 1, 2022 through December 31, 2022

Table 2

Line No.	Description	Feb-22	Mar-22	Apr-22	Total Pre-Staging Costs
	(a)	(b)	(c)	(d)	(e)
1	Employee labor charges including overheads	\$ 196,841.92	\$ (26,809.80)	\$ 45.05	\$ 170,077.17
2					
3	Non-labor Costs	222,545.36	(8,393.84)	-	214,151.52
4					
5	Total	<u>\$ 419,387.28</u>	<u>\$ (35,203.64)</u>	<u>\$ 45.05</u>	<u>\$ 384,228.69</u>

Liberty Utilities (Granite State Electric) Corp. d/b/a Liberty
Total O&M Pre-Staging Costs - Winter Storm Oaklee February 25, 2022
January 1, 2022 through December 31, 2022

Table 3

Line No.	Description	Mar-22	Apr-22	Total Pre-Staging Costs
	(a)	(b)	(c)	(d)
1	Employee labor charges including overheads	\$ 50,438.41	\$ -	\$ 50,438.41
2				
3	Non-labor Costs	120,633.15	(28,754.96)	91,878.19
4				
5	Total	<u>\$ 171,071.56</u>	<u>\$ (28,754.96)</u>	<u>\$ 142,316.60</u>

Liberty Utilities (Granite State Electric) Corp. d/b/a Liberty
Total O&M Pre-Staging Costs - Severe Weather Event July 25, 2022
January 1, 2022 through December 31, 2022

Table 4

Line No.	Description	Aug-22	Sep-22	Dec-22	Total Pre-Staging Costs
	(a)	(b)	(c)	(d)	(e)
1	Employee labor charges including overheads	\$ 26,044.04	\$ -	\$ -	\$ 26,044.04
2					
3	Non-labor Costs	21,146.27	32,147.89	13,622.07	66,916.23
4					
5	Total	<u>\$ 47,190.31</u>	<u>\$ 32,147.89</u>	<u>\$ 13,622.07</u>	<u>\$ 92,960.27</u>

Liberty Utilities (Granite State Electric) Corp. d/b/a Liberty
Total O&M Qualifying Storm Costs - Winter Storm Diaz December 15, 2022
January 1, 2022 through December 31, 2022

Table 5

Line No.	Description	Dec-22	2023	Total Qualifying Costs
	(a)	(b)	(c)	(d)
1	Employee labor charges including overheads	\$ 562,240.20	\$ 2,751.73	\$ 564,991.93
2				
3	Non-labor Costs	34,820.24	420,318.51	455,138.75
4				
5	Total	<u>\$ 597,060.44</u>	<u>\$ 423,070.24</u>	<u>\$ 1,020,130.68</u>

Liberty Utilities (Granite State Electric) Corp. d/b/a Liberty
Total O&M Qualifying Storm Costs - Winter Storm Elliot December 23, 2022
January 1, 2022 through December 31, 2022

Table 6

Line No.	Description	Dec-22	2023	Total Qualifying Costs
	(a)	(b)	(c)	(d)
1	Employee labor charges including overheads	\$ 323,795.76	\$ 9,712.89	\$ 333,508.65
2				
3	Non-labor Costs	186,984.08	110,601.15	297,585.23
4				
5	Total	<u>\$ 510,779.84</u>	<u>\$ 120,314.04</u>	<u>\$ 631,093.88</u>

Heather Tebbetts

From: DTN <EnergyEventIndex@dtn.com>
Sent: Friday, January 28, 2022 12:57 PM
To: DL NH Londonderry Emergency Dispatch
Subject: Energy Event Index: Threat Level 4



Energy Event Index for ALGONQUIN POWER & UTILITIES CORP

Your forecast administrator: kathleen.kelley@libertyutilities.com

Valid Time: January 28, 2022 1:00 PM EST

Forecaster: cody.fishman1

Parameter	Region	Day 1	Day 2	Day 3	Day 4	Day 5	Day 6	Day 7	Day 8	Day 9	Day 10
Wind Speed	Montauk NY	1	1	1	1	1	1	1	1	1	1
	Northern Lebanon Hanover NH	1	1	1	1	1	1	1	1	1	1
	Northwest Monroe Bath NH	1	1	1	1	1	1	1	1	1	1
	Southern Salem Derry NH	1	1	1	1	1	1	1	1	1	1
	Western Alstead Charlestown NH	1	1	1	1	1	1	1	1	1	1
Wind/Gust	Montauk NY	1	4	4	1	1	1	1	1	1	1
	Northern Lebanon Hanover NH	1	1	1	1	1	1	1	1	1	1
	Northwest Monroe Bath NH	1	1	1	1	1	1	1	1	1	1
	Southern Salem Derry NH	1	2	2	1	1	1	1	1	1	1
	Western Alstead Charlestown NH	1	1	1	1	1	1	1	1	1	1
Snow	Montauk NY	1	4	4	1	1	1	1	1	1	1
	Northern Lebanon Hanover NH	1	2	2	1	1	1	1	1	1	1
	Northwest Monroe Bath NH	1	2	2	1	1	1	1	1	1	1
	Southern Salem Derry NH	1	4	4	1	1	1	1	1	1	1
	Western Alstead Charlestown NH	1	2	2	1	1	1	1	1	1	1
Ice	Montauk NY	1	1	1	1	1	1	1	1	1	1
	Northern Lebanon Hanover NH	1	1	1	1	1	1	1	1	1	1
	Northwest Monroe Bath NH	1	1	1	1	1	1	1	1	1	1
	Southern Salem Derry NH	1	1	1	1	1	1	1	1	1	1
	Western Alstead Charlestown NH	1	1	1	1	1	1	1	1	1	1
Confidence Level	Montauk NY	High	High	High	High	High	High	Medium	Medium	High	High
	Northern Lebanon Hanover NH	High	High	High	High	High	High	Medium	Medium	High	High
	Northwest Monroe Bath NH	High	High	High	High	High	High	Medium	Medium	High	High
	Southern Salem Derry NH	High	High	High	High	High	High	Medium	Medium	High	High
	Western Alstead Charlestown NH	High	High	Medium	High	High	High	Medium	Medium	High	High

Energy Event Index Definition

No Leaves (Nov 1 - Apr 10)

EI	Wind Speed	Wind/Gust	Snow	Ice
1	< 40 mph	< 45 mph	< 6 in.	< 1/10 in.
2	>= 40 mph	>= 45 mph	>= 6 in.	>= 1/10 in.
3	>= 50 mph	>= 55 mph	>= 8 in.	>= 3/8 in.
4	>= 60 mph	>= 70 mph	>= 12 in.	>= 1/2 in.
5	>= 70 mph	>= 85 mph	>= 24 in.	>= 1 in.

Confidence Level	
Low	<30% chance the most likely index level remains at that level through the event
Medium	30-60% chance the most likely index level remains at that level through the event
High	>=60% chance the most likely index level remains at that level through the event

*Note: Confidence is NOT a measure of probability of an event occurring; if you have an accompanying forecast discussion, that information can be found there. Confidence is a measure of how likely the forecasted index level will stay at that level from now through the event, or a way to measure the potential for variability in the forecast. So for example, if it is Monday and there are level 2 gusts forecasted on Wednesday with high confidence, and if your customizable threshold for high confidence is set at 60%, it means the following: There is a >=60% chance the most likely forecasted gusts will remain at level 2 with all updates from now through Wednesday.

Forecast for Algonquin Power From DTN
 For Phone Consulting: 1-800-361-4972
 Issued Date: 01/28 1300
 Forecaster: Cody Fishman

Zones (Forecast for next 48 hrs)	SALEM	CHARLESTOWN	LEBANON
Event	SNOW/GUSTS	SNOW	SNOW
Event Begin Time	4AM SAT	5AM SAT	8AM SAT
Event End Time	5AM SUN	3AM SUN	4AM SUN
Event Confidence	HIGH	HIGH	HIGH
Rain Amount			
Snow Amount	10-20"	4-8"	4-8"
Snow Character	DRY	DRY	DRY
Radial Ice Amount			
Max Sustained Winds	15-28	10-25	10-25
Wind Gusts	45-55	30-45	30-45
Temp. Extremes	33/8	28/4	26/1

ALGONQUIN POWER SERVICE AREA 48 HOUR OUTLOOK:

SALEM: Brief light/intermittent snow is possible at times this afternoon/evening. Snowfall: Less than 0.50". Snow associated with an approaching Nor'easter moves into the area early Saturday morning. Snow becomes moderate to heavy at times Saturday, mainly between 10am-9pm Sat. Snow will decrease Saturday night and will end early Sunday morning. Snow Ratio: 12-18:1. Gusty winds will also develop Saturday and Saturday night. Common gusts of 30-40 mph and peak gusts to 45-50 mph may occur. Timing of strongest gusts: 12pm-11pm Sat. See table above.

Confidence: Confidence is high that hazard snow and gusts will occur Saturday. Chance of EEI-2/3/4 snow Saturday: 90%/70%/60%. Chance for EEI-2/3 gusts Saturday: 70%/30%.

CHARLESTOWN: Brief light/intermittent snow is possible at times this afternoon/evening. Snowfall: Less than 0.50". Snow associated with an approaching Nor'Easter moves into the area early Saturday morning. Snow may become moderate at times Saturday, mainly between 11am-8pm Sat. Snow will decrease Saturday night and will end by early Sunday morning. Snow Ratio: 15-22:1. Gusty winds will also develop Saturday and Saturday night. Common gusts of 25-35 mph and peak gusts to 35-45 mph may occur. Main wind timing: 12pm-11pm Sat. See table above.

Confidence: Confidence is high that hazard snow occurs Saturday. Chance of EEI-2/3 snow Saturday: 60%/10%. Chance for EEI-2 gusts Saturday: 20%.

LEBANON: Brief light/intermittent snow is possible at times this afternoon/evening. Snowfall: Less than 0.50". Snow associated with an approaching Nor'Easter moves into the area Saturday morning. Snow may become moderate at times Saturday, mainly between 11am-8pm Sat. Snow will decrease Saturday night and will end by early Sunday morning. Snow Ratio: 15-22:1. Gusty winds will also develop Saturday and Saturday night. Common gusts of 25-35 mph and peak gusts to 35-45 mph may occur. Main wind timing: 12pm-11pm Sat. See table above.

Confidence: Confidence is high that hazard snow occurs Saturday. Chance of EEI-2/3 snow Saturday: 50%/10%. Chance for EEI-2 gusts Saturday: 20%.

ALGONQUIN POWER SERVICE AREA 3-5 DAY OUTLOOK: Sunday, conditions gradually dry out in the morning, leaving dry and breezy conditions the rest of the day. Gusts of 25-35 mph look to be possible through the day, strongest in the morning. Dry and hazard-free conditions expected Monday and Tuesday.

Confidence: See above for Saturday into Sunday morning. Confidence is high no other hazards will occur through Tuesday.

DAYS 6-10 EXTENDED OUTLOOK: Overall quiet and hazard-free conditions should continue for most of Wednesday. A stronger, but milder storm system is looking possible by late Wednesday/Thursday and continuing Friday with maybe some hazard winds possible as it looks right now. Quieter conditions return following this potential system for next weekend.

Go to [WeatherSentry® Online](https://www.weather.com) for a complete view of the forecast and other business critical weather information.

Please do not respond to this email.

Heather Tebbetts

From: DTN <EnergyEventIndex@dtn.com>
Sent: Thursday, February 3, 2022 7:19 AM
To: DL NH Londonderry Emergency Dispatch
Subject: Energy Event Index: Threat Level 4



Energy Event Index for ALGONQUIN POWER & UTILITIES CORP

Your forecast administrator: kathleen.kelley@libertyutilities.com

Valid Time: February 3, 2022 7:00 AM EST

Forecaster: hunter.anderson

Parameter	Region	Day 1	Day 2	Day 3	Day 4	Day 5	Day 6	Day 7	Day 8	Day 9	Day 10
Wind Speed	Montauk NY	1	1	1	1	1	1	1	1	1	1
	Northern Lebanon Hanover NH	1	1	1	1	1	1	1	1	1	1
	Northwest Monroe Bath NH	1	1	1	1	1	1	1	1	1	1
	Southern Salem Derry NH	1	1	1	1	1	1	1	1	1	1
	Western Alstead Charlestown NH	1	1	1	1	1	1	1	1	1	1
Wind/Gust	Montauk NY	1	1	1	1	1	1	1	1	1	1
	Northern Lebanon Hanover NH	1	1	1	1	1	1	1	1	1	1
	Northwest Monroe Bath NH	1	1	1	1	1	1	1	1	1	1
	Southern Salem Derry NH	1	1	1	1	1	1	1	1	1	1
	Western Alstead Charlestown NH	1	1	1	1	1	1	1	1	1	1
Snow	Montauk NY	1	1	1	1	1	1	1	1	1	1
	Northern Lebanon Hanover NH	3	3	1	1	1	1	1	1	1	1
	Northwest Monroe Bath NH	4	4	1	1	1	1	1	1	1	1
	Southern Salem Derry NH	1	2	1	1	1	1	1	1	1	1
	Western Alstead Charlestown NH	3	3	1	1	1	1	1	1	1	1
Ice	Montauk NY	1	1	1	1	1	1	1	1	1	1
	Northern Lebanon Hanover NH	1	1	1	1	1	1	1	1	1	1
	Northwest Monroe Bath NH	1	1	1	1	1	1	1	1	1	1
	Southern Salem Derry NH	1	1	1	1	1	1	1	1	1	1
	Western Alstead Charlestown NH	1	1	1	1	1	1	1	1	1	1
Confidence Level	Montauk NY	Medium	Medium	High	High	Medium	Medium	High	High	Medium	High
	Northern Lebanon Hanover NH	High	High	High	High	High	High	High	High	Medium	High
	Northwest Monroe Bath NH	High	High	High	High	High	High	High	High	Medium	High
	Southern Salem Derry NH	High	Medium	High	High	High	High	High	High	Medium	High
	Western Alstead Charlestown NH	High	High	High	High	High	High	High	High	Medium	High

Energy Event Index Definition

No Leaves (Nov 1 - Apr 10)

EI	Wind Speed	Wind/Gust	Snow	Ice
1	< 40 mph	< 45 mph	< 6 in.	< 1/10 in.
2	>= 40 mph	>= 45 mph	>= 6 in.	>= 1/10 in.
3	>= 50 mph	>= 55 mph	>= 8 in.	>= 3/8 in.
4	>= 60 mph	>= 70 mph	>= 12 in.	>= 1/2 in.
5	>= 70 mph	>= 85 mph	>= 24 in.	>= 1 in.

Confidence Level	
Low	<30% chance the most likely index level remains at that level through the event
Medium	30-60% chance the most likely index level remains at that level through the event
High	>=60% chance the most likely index level remains at that level through the event

*Note: Confidence is NOT a measure of probability of an event occurring; if you have an accompanying forecast discussion, that information can be found there. Confidence is a measure of how likely the forecasted index level will stay at that level from now through the event, or a way to measure the potential for variability in the forecast. So for example, if it is Monday and there are level 2 gusts forecasted on Wednesday with high confidence, and if your customizable threshold for high confidence is set at 60%, it means the following: There is a >=60% chance the most likely forecasted gusts will remain at level 2 with all updates from now through Wednesday.

Forecast for Algonquin Power From DTN
 For Phone Consulting: 1-800-361-4972
 Issued Date: 02/03 0700
 Forecaster: Hunter Anderson

Zones (Forecast for next 48 hrs)	SALEM	CHARLESTOWN	LEBANON
Event	SNOW/ICE	SNOW	SNOW
Event Begin Time	3am Fri	3pm Thu	3pm Thu
Event End Time	6pm Fri	6pm Fri	9pm Fri
Event Confidence	Medium	High	High
Rain Amount			
Snow Amount	1-6"	4-10"	6-12"
Snow Character	Wet-Normal	Wet-Nrm-Dry	Wet-Nrm-Dry
Radial Ice Amount	Tr-0.15"	Tr-0.10"	Tr-0.05"
Max Sustained Winds			
Wind Gusts			
Temp. Extremes	42/14	42/6	40/8

ALGONQUIN POWER SERVICE AREA 48 HOUR OUTLOOK:

SALEM: Thursday, light rain showers are expected through much of the day. Steadier rainfall becomes more likely late day and into the evening. Rainfall: 0.30-0.60". Snowfall: See table above. Friday, freezing rain, sleet, and snow will continue through the afternoon, easing through the evening and ending overnight. Hazard snowfall/ice is possible. Snowfall/ice accretions: See table above for amounts and timing details.

Confidence: High confidence that no hazards occur through Thursday afternoon/evening. Confidence is high that hazard ice will not occur Thursday night/early Friday morning. Confidence is medium/low that hazard ice/snow will occur late on Friday. Chance of EEI-2 Ice/Snow Fri: 40%/20%.

CHARLESTOWN: Thursday, light rain is expected through the morning, with a slight chance for a wintry mix to briefly mix in; otherwise rain will increase across the region through the afternoon and into the early/mid-evening hours. Rainfall: 0.20-0.40". Some brief freezing rain to sleet is then expected to mix in by mid-Thursday evening, becoming all snow through by overnight into Friday morning. Ice accretions: See table above. Snowfall: See table above. For Friday, snow will continue with freezing rain possible early on, easing through the evening and ending overnight. Hazard snowfall is expected. Snowfall/ice accretions: See table above for amounts and timing details.

Confidence: Confidence is high that hazard snow will occur today through Friday. Chance of EEI-2/3/4 Snow Thu/Fri: 100%/50%/-.

LEBANON: Thursday, light rain is expected through the morning, with a slight chance for a wintry mix to briefly mix in; otherwise rain will increase across the region through the afternoon and into the early/mid-evening hours. Rainfall: 0.20-0.40". Some brief freezing rain to sleet is then expected to mix in by mid-Thursday evening, becoming all snow through by overnight into Friday morning. Ice accretions: See table above. Snowfall: See table above. For Friday, snow will continue with freezing rain possible early on, easing through the evening and ending overnight. Hazard snowfall is expected. Snowfall/ice accretions: See table above for amounts and timing details.

Confidence: Confidence is high that hazard snow will occur today through Friday. Chance of EEI-2/3/4 Snow Thu/Fri: 100%/60%/10%.

ALGONQUIN POWER SERVICE AREA 3-5 DAY OUTLOOK: Saturday, dry and hazard-free but a few gusts of 20-30 mph possible, mainly through midday. Best chances for higher gusts near the coastal areas. Sunday and Monday, dry and hazard-free.

Confidence: Confidence is high that no hazards are expected Saturday through Monday.

DAYS 6-10 EXTENDED OUTLOOK: A strong storm may form off of the Carolina/Mid-Atlantic Coast as the following week begins but model trends continue to keep this system well south/east of New England with no impacts expected. Large-scale upper troughing will prevail across eastern Canada/northeast U.S. while longwave ridging persists across the western North America through next week. This pattern will favor numerous smaller-scale disturbances to quickly pivot through the

cyclonic flow encompassing the territory, with quick bursts of snow and brief instances of gusty, non-hazardous winds expected. Timing with any particular system at this range is low confidence but there isn't any concerning signals for impactful systems into the late extended.

Go to [WeatherSentry® Online](#) for a complete view of the forecast and other business critical weather information.

Please do not respond to this email.

Heather Tebbetts

From: DTN <EnergyEventIndex@dtn.com>
Sent: Thursday, February 24, 2022 6:57 AM
To: DL NH Londonderry Emergency Dispatch
Subject: Energy Event Index: Threat Level 3



Energy Event Index for ALGONQUIN POWER & UTILITIES CORP

Your forecast administrator: kathleen.kelley@libertyutilities.com

Valid Time: February 24, 2022 7:00 AM EST

Forecaster: tony.dello

Parameter	Region	Day 1	Day 2	Day 3	Day 4	Day 5	Day 6	Day 7	Day 8	Day 9	Day 10
Wind Speed	Montauk NY	1	1	1	1	1	1	1	1	1	1
	Northern Lebanon Hanover NH	1	1	1	1	1	1	1	1	1	1
	Northwest Monroe Bath NH	1	1	1	1	1	1	1	1	1	1
	Southern Salem Derry NH	1	1	1	1	1	1	1	1	1	1
	Western Alstead Charlestown NH	1	1	1	1	1	1	1	1	1	1
Wind/Gust	Montauk NY	1	1	1	1	1	1	1	1	1	1
	Northern Lebanon Hanover NH	1	1	1	1	1	1	1	1	1	1
	Northwest Monroe Bath NH	1	1	1	1	1	1	1	1	1	1
	Southern Salem Derry NH	1	1	1	1	1	1	1	1	1	1
	Western Alstead Charlestown NH	1	1	1	1	1	1	1	1	1	1
Snow	Montauk NY	1	1	1	1	1	1	1	1	1	1
	Northern Lebanon Hanover NH	1	3	1	1	1	1	1	1	1	1
	Northwest Monroe Bath NH	1	3	1	1	1	1	1	1	1	1
	Southern Salem Derry NH	1	3	1	1	1	1	1	1	1	1
	Western Alstead Charlestown NH	1	3	1	1	1	1	1	1	1	1
Ice	Montauk NY	1	1	1	1	1	1	1	1	1	1
	Northern Lebanon Hanover NH	1	1	1	1	1	1	1	1	1	1
	Northwest Monroe Bath NH	1	1	1	1	1	1	1	1	1	1
	Southern Salem Derry NH	1	1	1	1	1	1	1	1	1	1
	Western Alstead Charlestown NH	1	1	1	1	1	1	1	1	1	1
Confidence Level	Montauk NY	High	Medium	High	High	High	High	High	High	High	High
	Northern Lebanon Hanover NH	High	High	High	High	High	High	High	High	High	High
	Northwest Monroe Bath NH	High	High	High	High	High	High	High	High	High	High
	Southern Salem Derry NH	High	High	High	High	High	High	High	High	High	High
	Western Alstead Charlestown NH	High	High	High	High	High	High	High	High	High	High

Energy Event Index Definition

No Leaves (Nov 1 - Apr 10)

EI	Wind Speed	Wind/Gust	Snow	Ice
1	< 40 mph	< 45 mph	< 6 in.	< 1/10 in.
2	>= 40 mph	>= 45 mph	>= 6 in.	>= 1/10 in.
3	>= 50 mph	>= 55 mph	>= 8 in.	>= 3/8 in.
4	>= 60 mph	>= 70 mph	>= 12 in.	>= 1/2 in.
5	>= 70 mph	>= 85 mph	>= 24 in.	>= 1 in.

Confidence Level	
Low	<30% chance the most likely index level remains at that level through the event
Medium	30-60% chance the most likely index level remains at that level through the event
High	>=60% chance the most likely index level remains at that level through the event

*Note: Confidence is NOT a measure of probability of an event occurring; if you have an accompanying forecast discussion, that information can be found there. Confidence is a measure of how likely the forecasted index level will stay at that level from now through the event, or a way to measure the potential for variability in the forecast. So for example, if it is Monday and there are level 2 gusts forecasted on Wednesday with high confidence, and if your customizable threshold for high confidence is set at 60%, it means the following: There is a >=60% chance the most likely forecasted gusts will remain at level 2 with all updates from now through Wednesday.

Forecast for Algonquin Power From DTN
 For Phone Consulting: 1-800-361-4972
 Issued Date: 02/24 0700
 Forecaster: Tony Dello

Zones (Forecast for next 48 hrs)	SALEM	CHARLESTOWN	LEBANON
Event	SNOW	SNOW	SNOW
Event Begin Time	4am Fri	2am Fri	3am Fri
Event End Time	10pm Fri	8pm Fri	9pm Fri
Event Confidence	High	High	High
Rain Amount	-	-	-
Snow Amount	9-14"	8-13"	6-12"
Snow Character	Dry-Norm-Wet	Dry-Normal	Dry-Normal
Radial Ice Amount	-	-	-
Max Sustained Winds	7-16 mph	6-14 mph	6-14 mph
Wind Gusts	20-28 mph	18-25 mph	18-25 mph
Temp. Extremes	36/19	30/12	29/7

ALGONQUIN POWER SERVICE AREA 48 HOUR OUTLOOK:

SALEM: Today, dry and hazard-free through the evening. Late Thursday night and into Friday, snow overspreads the region and ends by mid to late Friday evening. Snow will be moderate to occasionally heavy at times Friday morning/afternoon and hazard snow is expected across the region. Snow character will be dry to start and mostly normal through the day on Friday, but could be slightly wet for a few hours Friday afternoon. See table above for details. No wind hazards are expected with this storm system.

Confidence: Confidence is high that no hazards will occur today through Thursday evening. Confidence is high that hazard snow will occur late Thursday night through Friday evening. Chance of EEI-2/3/4 Snow: 100%/80%/30%. Confidence is high that no other hazards will occur on Friday through Friday night.

CHARLESTOWN: Today, dry and hazard-free through the evening. Late Thursday night and into Friday, snow overspreads the region and ends by early to mid-Friday evening. Snow will be moderate to occasionally heavy at times late Thursday night through the day on Friday and hazard snow is expected across the region. Snow character will be mostly dry to slightly normal by Friday afternoon. See table above for details. No wind hazards are expected with this storm system.

Confidence: Confidence is high that no hazards will occur today through Thursday evening. Confidence is high that hazard snow will occur late Thursday night through Friday evening. Chance of EEI-2/3/4 Snow: 100%/70%/20%. Confidence is high that no other hazards will occur on Friday through Friday night.

LEBANON: Today, dry and hazard-free through the evening. Late Thursday night and into Friday, snow overspreads the region and ends by early to mid-Friday evening. Snow will be moderate to occasionally heavy at times Friday morning and afternoon and hazard snow is expected across the region. Snow character will be mostly dry to slightly normal by Friday afternoon. See table above for details. No wind hazards are expected with this storm system.

Confidence: Confidence is high that no hazards will occur today through Thursday evening. Confidence is high that hazard snow will occur late Thursday night through Friday evening. Chance of EEI-2/3/4 Snow: 90%/60%/10%. Confidence is high that no other hazards will occur on Friday through Friday night.

ALGONQUIN POWER SERVICE AREA 3-5 DAY OUTLOOK: Saturday, dry and hazard-free. On Sunday, a few snow showers possible during the afternoon/early evening hours, otherwise hazard-free. Snowfall: Trace-1", highest for Charlestown/Lebanon. On Monday, dry and hazard-free.

Confidence: Confidence is high that no hazards will occur Saturday through Monday.

DAYS 6-10 EXTENDED OUTLOOK: Overall pattern may bring a few disturbances across the region Tuesday and maybe into Wednesday. Things may get a bit more active by Friday and Saturday with a slightly stronger front moving through, but overall the extended forecast has minimal threats for hazards at this time.

Go to [WeatherSentry® Online](https://www.weather.com) for a complete view of the forecast and other business critical weather information.

Heather Tebbetts

From: DTN <EnergyEventIndex@dtn.com>
Sent: Monday, July 25, 2022 6:57 AM
To: DL NH Londonderry Emergency Dispatch
Subject: Energy Event Index: Threat Level 3



Energy Event Index for ALGONQUIN POWER & UTILITIES CORP

Your forecast administrator: kathleen.kelley@libertyutilities.com

Valid Time: July 25, 2022 7:00 AM EDT

Forecaster: hunter.anderson

Parameter	Region	Day 1	Day 2	Day 3	Day 4	Day 5	Day 6	Day 7	Day 8	Day 9	Day 10
Wind Speed	Montauk NY	1	1	1	1	1	1	1	1	1	1
	Northern Lebanon Hanover NH	1	1	1	1	1	1	1	1	1	1
	Northwest Monroe Bath NH	1	1	1	1	1	1	1	1	1	1
	Southern Salem Derry NH	1	1	1	1	1	1	1	1	1	1
	Western Alstead Charlestown NH	1	1	1	1	1	1	1	1	1	1
Wind/Gust	Montauk NY	2	1	1	1	1	1	1	1	1	1
	Northern Lebanon Hanover NH	2	1	1	1	1	1	1	1	1	1
	Northwest Monroe Bath NH	2	1	1	1	1	1	1	1	1	1
	Southern Salem Derry NH	3	1	1	1	1	1	1	1	1	1
	Western Alstead Charlestown NH	2	1	1	1	1	1	1	1	1	1
Confidence Level	Montauk NY	Medium	High	High	High	High	High	High	High	High	High
	Northern Lebanon Hanover NH	High	High	High	High	High	High	High	High	High	High
	Northwest Monroe Bath NH	Medium	High	High	High	High	High	High	High	High	High
	Southern Salem Derry NH	High	High	High	High	High	High	High	High	High	High
	Western Alstead Charlestown NH	High	High	High	High	High	High	High	High	High	High

Energy Event Index

Definition

With Leaves (Apr 11 - Oct 31)

EEI	Wind Speed	Wind/Gust
1	< 30 mph	< 35 mph
2	>= 30 mph	>= 35 mph
3	>= 45 mph	>= 50 mph
4	>= 60 mph	>= 65 mph
5	>= 70 mph	>= 75 mph

Confidence Level	
Low	<30% chance the most likely index level remains at that level through the event
Medium	30-60% chance the most likely index level remains at that level through the event
High	>=60% chance the most likely index level remains at that level through the event

*Note: Confidence is NOT a measure of probability of an event occurring; if you have an accompanying forecast discussion, that information can be found there. Confidence is a measure of how likely the forecasted index level will stay at that level from now through the event, or a way to measure the potential for variability in the forecast. So for example, if it is Monday and there are level 2 gusts forecasted on Wednesday with high confidence, and if your customizable threshold for high confidence is set at 60%, it means the following: There is a >=60% chance the most likely forecasted gusts will remain at level 2 with all updates from now through Wednesday.

Forecast for Algonquin Power From DTN

For Phone Consulting: 1-800-361-4972

Issued Date: 07/25 0600

Forecaster: Hunter Anderson

Zones (Forecast for next 48 hrs)	SALEM	CHARLESTOWN	LEBANON
Event	T-STORMS	T-STORMS	T-STORMS
Event Begin Time	10am Mon	Ongoing	Ongoing
Event End Time	8pm Mon	6pm Mon	6pm Mon
Event Confidence	High	Medium	Medium

T-Storm Gusts	57-72 mph	52-67 mph	52-67 mph
Lightning Intensity	Moderate	Low-Mod	Low-Mod
Storm Movement/Direction	E-ENE	E-ENE	E-ENE
Rain Amount			
Max Sustained Winds			
Wind Gusts			
Temp. Extremes	85/61	80/57	82/55

ALGONQUIN POWER SERVICE AREA 48 HOUR OUTLOOK:

SALEM: Today, scattered strong to severe thunderstorms are expected to move across the area from late Monday morning into the afternoon with activity departing east during the evening. See table above for further storm details. Rainfall Mon: 0.20-0.50", locally higher amounts likely if storms train over the same areas. Tuesday, dry and hazard-free.

Confidence: Confidence is medium-high that thunderstorms will occur on Monday and high that hazard storm gusts will occur. Chance of t-storms: 70%. Chance of EEI-2/3/4 storm gusts: 80%/50%/25%. Confidence is high that no hazards will occur Tuesday.

CHARLESTOWN: Today, scattered strong to severe thunderstorms are expected to move across the area from later this morning into the afternoon with activity departing east during the early evening. See table above for further storm details. Rainfall Mon: 0.20-0.50", locally higher amounts likely if storms train over the same areas. Tuesday, dry and hazard-free.

Confidence: Confidence is medium-high that thunderstorms will occur on Monday and high that hazard storm gusts will occur. Chance of t-storms: 60%. Chance of EEI-2/3/4 storm gusts: 70%/40%/10%. Confidence is high that no hazards will occur Tuesday.

LEBANON: Today, scattered strong to severe thunderstorms are expected to move across the area from later this morning into the afternoon with activity departing east during the early evening. See table above for further storm details. Rainfall Mon: 0.20-0.50", locally higher amounts likely if storms train over the same areas. Tuesday, dry and hazard-free.

Confidence: Confidence is medium-high that thunderstorms will occur on Monday and high that hazard storm gusts will occur. Chance of t-storms: 60%. Chance of EEI-2/3/4 storm gusts: 70%/40%/10%. Confidence is high that no hazards will occur Tuesday.

ALGONQUIN POWER SERVICE AREA 3-5 DAY OUTLOOK: Wednesday, dry and hazard-free. Thursday and Friday, a couple weaker frontal boundaries will slide through New England. Differences in strength of forcing, frontal timing, and degree of moisture ahead of each front hinders higher thunderstorm probabilities for either day at the moment. Any precipitation activity that does develop will possess the potential to transfer stronger winds aloft down to the surface. Overall confidence at this range is low-medium. Rainfall Thu-Fri: 0.05-0.25".

Confidence: Confidence is high that no hazards will occur Wednesday. Confidence is low in thunderstorms occurring Thursday and Friday. Chance of thunderstorms Thu-Fri: 20%. Confidence is low in any hazards that may occur from thunderstorms Thursday and Friday. Chance of EEI-2 t-storm gusts Thu-Fri: 20%.

DAYS 6-10 EXTENDED OUTLOOK: Drier conditions are expected to prevail into the weekend as high pressure moves into the region. This should favor a warming trend through early next week with highs exceeding 90F, though exact degree of heating remains uncertain at this range.

Go to [WeatherSentry® Online](#) for a complete view of the forecast and other business critical weather information.

Please do not respond to this email.

Heather Tebbetts

From: DTN <EnergyEventIndex@dtn.com>
Sent: Friday, December 16, 2022 6:57 AM
To: DL NH Londonderry Emergency Dispatch
Subject: Energy Event Index: Threat Level 3



Energy Event Index for ALGONQUIN POWER & UTILITIES CORP

Your forecast administrator: kathleen.kelley@libertyutilities.com

Valid Time: December 16, 2022 7:00 AM EST

Forecaster: hunter.anderson

Parameter	Region	Day 1	Day 2	Day 3	Day 4	Day 5	Day 6	Day 7	Day 8	Day 9	Day 10
Wind Speed	Montauk NY	1	1	1	1	1	1	1	1	1	1
	Northern Lebanon Hanover NH	1	1	1	1	1	1	1	1	1	1
	Northwest Monroe Bath NH	1	1	1	1	1	1	1	1	1	1
	Southern Salem Derry NH	1	1	1	1	1	1	1	1	1	1
	Western Alstead Charlestown NH	1	1	1	1	1	1	1	1	1	1
Wind/Gust	Montauk NY	2	1	1	1	1	1	1	1	1	1
	Northern Lebanon Hanover NH	1	1	1	1	1	1	1	1	1	1
	Northwest Monroe Bath NH	1	1	1	1	1	1	1	1	1	1
	Southern Salem Derry NH	1	1	1	1	1	1	1	1	1	1
	Western Alstead Charlestown NH	1	1	1	1	1	1	1	1	1	1
Snow	Montauk NY	1	1	1	1	1	1	1	1	1	1
	Northern Lebanon Hanover NH	3	3	1	1	1	1	1	1	1	1
	Northwest Monroe Bath NH	2	2	1	1	1	1	1	1	1	1
	Southern Salem Derry NH	1	1	1	1	1	1	1	1	1	1
	Western Alstead Charlestown NH	3	3	1	1	1	1	1	1	1	1
Ice	Montauk NY	1	1	1	1	1	1	1	1	1	1
	Northern Lebanon Hanover NH	1	1	1	1	1	1	1	1	1	1
	Northwest Monroe Bath NH	1	1	1	1	1	1	1	1	1	1
	Southern Salem Derry NH	1	1	1	1	1	1	1	1	1	1
	Western Alstead Charlestown NH	1	1	1	1	1	1	1	1	1	1
Confidence Level	Montauk NY	Medium	High	High	High	High	High	Medium	Low	Low	Medium
	Northern Lebanon Hanover NH	High	High	High	High	High	High	Medium	Low	Low	Medium
	Northwest Monroe Bath NH	Medium	Medium	High	High	High	High	Medium	Low	Low	Medium
	Southern Salem Derry NH	High	High	High	High	High	High	Medium	Low	Low	Medium
	Western Alstead Charlestown NH	High	High	High	High	High	High	Medium	Low	Low	Medium

Energy Event Index Definition

No Leaves (Nov 1 - Apr 10)

EI	Wind Speed	Wind/Gust	Snow	Ice
1	< 40 mph	< 45 mph	< 6 in.	< 1/10 in.
2	>= 40 mph	>= 45 mph	>= 6 in.	>= 1/10 in.
3	>= 50 mph	>= 55 mph	>= 8 in.	>= 3/8 in.
4	>= 60 mph	>= 70 mph	>= 12 in.	>= 1/2 in.
5	>= 70 mph	>= 85 mph	>= 24 in.	>= 1 in.

Confidence Level	
Low	<30% chance the most likely index level remains at that level through the event
Medium	30-60% chance the most likely index level remains at that level through the event
High	>=60% chance the most likely index level remains at that level through the event

*Note: Confidence is NOT a measure of probability of an event occurring; if you have an accompanying forecast discussion, that information can be found there. Confidence is a measure of how likely the forecasted index level will stay at that level from now through the event, or a way to measure the potential for variability in the forecast. So for example, if it is Monday and there are level 2 gusts forecasted on Wednesday with high confidence, and if your customizable threshold for high confidence is set at 60%, it means the following: There is a >=60% chance the most likely forecasted gusts will remain at level 2 with all updates from now through Wednesday.

Forecast for Algonquin Power From DTN
 For Phone Consulting: 1-800-361-4972
 Issued Date: 12/16 0700
 Forecaster: Anderson

Zones (Forecast for next 48 hrs)	SALEM	CHARLESTOWN	LEBANON
Event	RAIN	SNOW	SNOW
Event Begin Time	Ongoing	Ongoing	Ongoing
Event End Time	6am Sat	4pm Sat	4pm Sat
Event Confidence	High	Medium-High	Medium-High
Rain Amount	1.25-1.75"		
Snow Amount		7-12"	7-12"
Snow Ratio/Character		6-10:1 (Wet-Nml)	7-11:1 (Wet-Nml)
Radial Ice Amount			
Sustained Winds			
Wind Gusts			
Temp. Extremes	43/32	38/26	38/28

ALGONQUIN POWER SERVICE AREA 48 HOUR OUTLOOK:

SALEM: Today, rain is likely throughout the day and much of the overnight. Some snow could mix in during the overnight with amounts remaining sub-hazardous into Saturday morning...perhaps as much as 1-1.5". Precipitation breaks up by the noon hour Saturday. Rainfall Fri/early Sat: See table above. Snowfall Fri/Sat: See table above. Wind gusts will also be around 20-30 mph today and tomorrow.

Confidence: Confidence is high on rain/snow line remaining mostly north of the region today into tonight, therefore confidence is also high that no hazard snowfall will occur tonight and Saturday. Confidence is high that winds will remain below hazard thresholds. Confidence is high that rainfall will exceed one inch. Chance of rainfall >1": 80%.

CHARLESTOWN: Today, snow will persist throughout the period, becoming wet/heavy. Saturday, snow showers likely through early afternoon before diminishing into the mid-late afternoon. Wind gusts today will also be around 25-35 mph with gusts under 30 mph for Saturday. Snowfall Fri/Sat: See table above.

Confidence: Confidence is high that hazard snow will occur through Saturday afternoon. Chance of EEI-2/3/4 Snow Fri: 90%/70%/40%. Confidence is high that no hazard wind gusts occur today and Saturday.

LEBANON: Today, snow will persist throughout the period, becoming wet/heavy. Saturday, snow showers likely through early afternoon before diminishing into the mid-late afternoon. Wind gusts today will also be around 25-35 mph with gusts under 30 mph for Saturday. Snowfall Fri/Sat: See table above.

Confidence: Confidence is high that hazard snow will occur through Saturday afternoon. Chance of EEI-2/3/4 Snow Fri: 90%/70%/40%. Confidence is high that no hazard wind gusts occur today and Saturday.

ALGONQUIN POWER SERVICE AREA 3-5 DAY OUTLOOK: Sunday, maybe a few more snow showers in Charlestown/Lebanon/Bath through the day with another inch or two possible. Snow character: 9-14:1 (normal to dry). Wind gusts of 25-35 mph also possible with snow showers on Sunday. Monday and Tuesday will feature drier and continued blustery conditions, with the stronger winds occurring Monday afternoon where some gusts may approach 35 mph again.

Confidence: Confidence is high that no hazards will occur from Sunday through Tuesday.

DAYS 6-10 EXTENDED OUTLOOK: Mostly dry and hazard-free conditions are expected through midweek as the upper level pattern flattens out...a couple weak disturbances may bring passing flurries here or there, otherwise nothing noteworthy as temperatures moderate. As we approach Christmas weekend, a large-scale low pressure across eastern Canada will undergo significant strengthening somewhere across the eastern-half of the Continental U.S. There is fairly strong agreement with this on medium-range guidance, though there are large differences on placement of smaller-scale features. Overall, expect another impactful storm system Christmas weekend with hazardous wintry precipitation and wind all on the table.

Go to [WeatherSentry® Online](https://www.weather.com) for a complete view of the forecast and other business critical weather information.

Winter Storm Diaz December 16, 2022

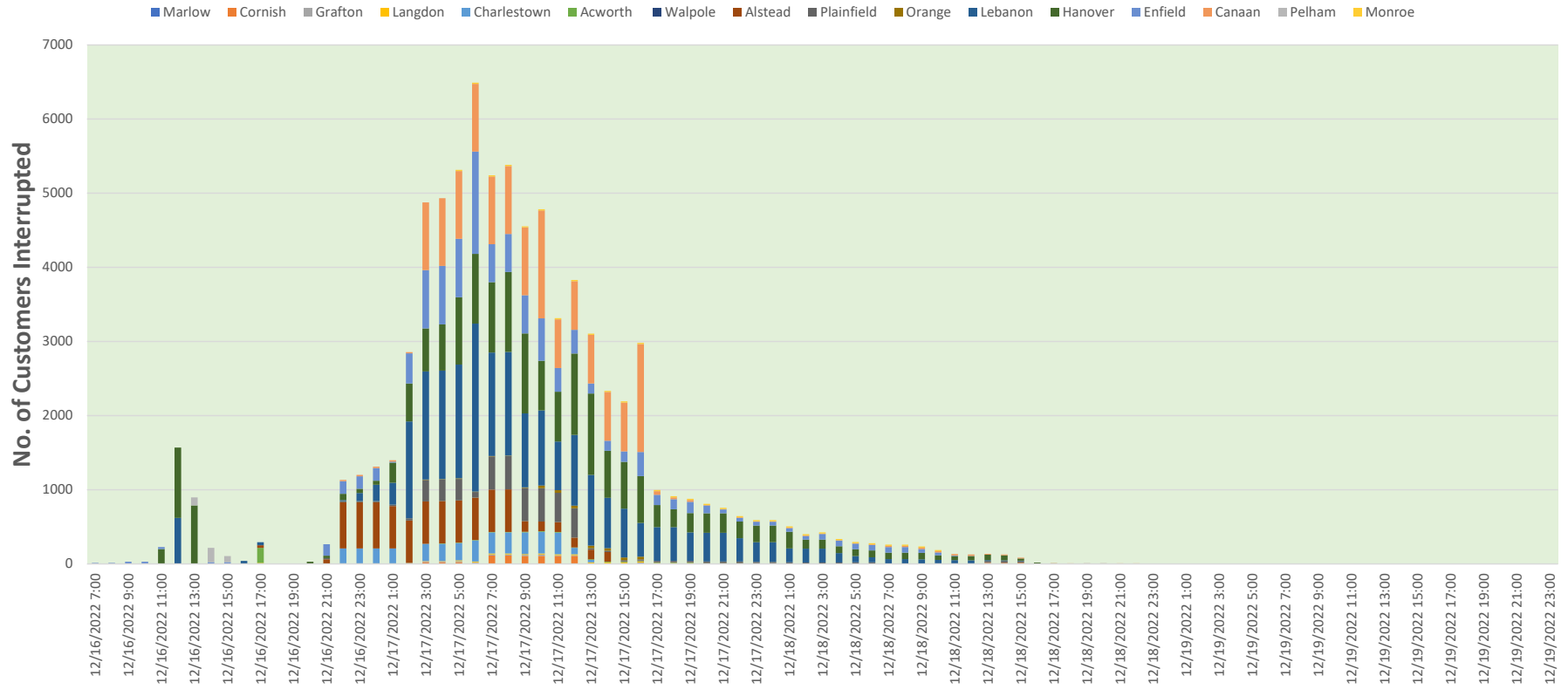
Incident Report

Line #	ID	Feeder	Date	From	To	Elapsed	Hr	Min	Duration	CI	CMI	Town	Comments	Cause
1	71062	1L2	12/16/2022	12/16/2022 7:50	12/16/2022 11:20	3:29	3	29	209	29	4,848	Enfield	BLOWN 25K TS FUSE P23 WHALEBACK MOUNTAIN RD. DUE TO TREE ON LINE	UNKNOWN
2	71080	6L3	12/16/2022	12/16/2022 11:31	12/16/2022 13:25	1:53	1	53	113	1570	0	Hanover	MANUALLY OPENED 6L3 - WIRE DOWN P21 LEBANON ST	UNKNOWN
3	71099	14L3	12/16/2022	12/16/2022 13:14	12/16/2022 14:10	0:55	0	55	55	110	6,158	Pelham	BLOWN 65K LINE FUSE P37 OLD GAGE HILL RD DUE TO BRANCH ON LINE	Tree - Broken Limb
4	71107	7L2	12/16/2022	12/16/2022 14:02	12/16/2022 15:15	1:12	1	12	72	22	1,589	Enfield	BLOWN 65K LINE FUSE P9 LOCKHAVEN RD DUE TO SNOW UNLOADING	UNKNOWN
5	71111	6L3	12/16/2022	12/16/2022 14:44	12/16/2022 17:00	2:15	2	15	135	2	270	Lebanon	BLOWN 10K LINE FUSE P7 E WILDER RD DUE TO TREE ON WIRE BETWEEN P7 & P7-1	Tree - Broken Limb
6	71113	14L3	12/16/2022	12/16/2022 14:19	12/16/2022 15:10	0:50	0	50	50	83	4,155	Pelham	2 BLOWN 65 K LINE FUSES P49 BRIDGE ST DUE TO WIRE SLAP	Non-Company Activities
7	71127	11L1	12/16/2022	12/16/2022 16:26	12/16/2022 17:40	1:13	1	13	73	39	2,851	Lebanon	BLOWN 50K LINE FUSE P13 MEADOWBROOK VLG DUE TO TREE CONTACT BETWEEN P5 & P6 MEADOWBROOK VLG	Tree Fell
8	71138	12L1	12/16/2022	12/16/2022 17:10	12/16/2022 17:51	0:41	0	41	41	250	8,778	Alstead	PTR 744009 A AND B PHASE LOCKOUT. C PHASE OPENED VIA SCADA @ 17:33. TREE BURNING ON PRIMARY P7 ACWORTH RD.	UNKNOWN
9	71144	6L3	12/16/2022	12/16/2022 18:41	12/16/2022 20:15	1:33	1	33	93	1	94	Hanover	TREE TOOK DOWN LINES BETWEEN P7-1 & P8 HEMLOCK / SVC REHUNG	Tree Fell
10	71150	16L1	12/16/2022	12/16/2022 20:35	12/16/2022 22:40	2:04	2	4	124	30	3,738	Hanover	BLOWN 25K LINE FUSE P13 DOGFORD RD / TREE CONTACT P42 / P43 DOGFORD	Tree - Broken Limb
11	71154	39L2	12/16/2022	12/16/2022 21:29	12/17/2022 1:55	4:25	4	25	265	17	4,511	Plainfield	BLOWN 25K LINE FUSE P14 BEAUTY HILL / TREE LIMBS ON LINES CLEARED	Tree - Broken Limb
12	71162	7L2	12/16/2022	12/16/2022 21:36	12/17/2022 0:44	3:07	3	7	187	156	26,884	Enfield	BLOWN 40K LINE FUSE 6-50 CRYSTAL LAKE / MULTIPLE TREE LIMB ON LINES	Tree - Broken Limb
13	71163	12L1	12/16/2022	12/16/2022 21:31	12/17/2022 0:05	2:33	2	33	153	53	8,143	Alstead	TREE ON WIRES P40-41 MAIN ST - REPAIRED BROKEN NEUTRAL - REFUSED 40K LINE FUSE P 6 MAIN ST	Tree Fell
14	71183	12L1	12/16/2022	12/16/2022 21:48	12/17/2022 8:14	10:25	10	25	625	578	348,146	Alstead	EMERGENCY OPENED PTR 744003 DUE TO 20 SPANS OF WIRE DOWN FROM P10 FOREST RD	Planned Outage
15	71203	40L3	12/16/2022	12/16/2022 22:29	12/18/2022 12:10	13:40	13	40	820	199	32,919	Charlestown	BLOWN 100K FUSES (A & B PH) P1 LOWER LANDING / LIMB ACROSS ALL 3 PHASES P2 LOWER LANDING	Tree - Broken Limb
16	71214	39L2	12/16/2022	12/16/2022 23:01	12/18/2022 12:10	13:08	37	8	2228	31	68,662	Lebanon	BLOWN 40K LINE FUSE P69 POVERTY LN 4 SPANS PRIMARY DOWN FOLIAGE LANE - REPLACE 6 PIN ARM - REPLACE CUTOUT - REPLACE 50KVA 13.2/7.62KV 120/240V	Tree - Broken Limb
17	71219	6L3	12/16/2022	12/16/2022 23:32	12/18/2022 3:45	4:12	28	12	1692	60	101,550	Lebanon	BLOWN 65K LINE FUSES P26 N MAIN ST (RTE 10) DUE TREE ON WIRES AND WIRES DOWN AT VARIOUS LOCATIONS	Tree - Broken Limb
18	71227	11L1	12/16/2022	12/16/2022 23:59	12/17/2022 4:35	4:35	4	35	275	111	30,844	Lebanon	2 BLOWN 65K LINE FUSES P20 MACK RD - MAPLE TREE FELL ON HIGHLAND CAUSING WIRE SLAPPING	Tree Fell
19	71256	16L3	12/17/2022	12/17/2022 1:25	12/18/2022 1:09	23:43	23	43	1423	62	86,098	Hanover	BLOWN 65K LINE FUSE P20 VALLEY RD EXT / TREE ON PRIMARY P8 VALLEY RD EXT REMOVED BY TREE CREW	Tree - Broken Limb
20	71263	39L2	12/17/2022	12/17/2022 2:20	12/18/2022 12:55	10:34	34	34	2074	3	6,225	Plainfield	BLOWN 25K LINE FUSE P18 RIVER RD / TREE ON LINE BETWEEN P18-1 & P18-2 RIVER RD	Tree - Broken Limb
21	71283	16L3	12/17/2022	12/17/2022 3:04	12/17/2022 17:43	14:38	14	38	878	58	49,966	Hanover	BLOWN 40K LINE FUSE P35 E WHEELLOCK DUE TO TREE FALLING	Tree - Broken Limb
22	71285	7L1	12/17/2022	12/17/2022 3:24	12/17/2022 16:25	13:01	13	1	781	1707	744,926	Canaan	PTR 754001 LOCKED OPEN - WIRES DOWN DUE TO TREES ON RTE 4	Tree Fell
23	71287	40L3	12/17/2022	12/17/2022 1:14	12/17/2022 13:30	12:15	12	15	735	33	19,993	Charlestown	BLOWN 65K LINE FUSE P22 OLD CLAREMONT RD DUE TO FIRE ON POLE TOP P19.5 (TEMP REPAIR) TREE CLEARED P22 ACWORTH RD	Fire on Company Equipment
24	71289	1L2	12/17/2022	12/17/2022 2:49	12/17/2022 5:29	2:39	2	39	159	651	84,152	Lebanon	P18 SCHOOL ST PTR 751040 LOCKED OPEN / CREW FOUND DAMAGED CROSS ARMS P45 & P46 MERIDEN RD	Tree - Broken Limb
25	71325	7L2	12/16/2022	12/16/2022 22:04	12/17/2022 12:05	14:00	14	0	840	221	115,304	Enfield	BLOWN FUSES P47 & P48 SHAKER HILL RD DUE TO POLE FIRE	Fire on Company Equipment
26	71333	16L5	12/17/2022	12/17/2022 2:49	12/17/2022 22:36	19:46	19	46	1186	21	24,555	Lebanon	BLOWN 3K TRANSFORMER P4 ALDEN RD / BLOWN 10K LINE FUSE P3-50 TOWNSEND TER / BLOWN 25K LINE FUSE P20 HEATER RD / DUE TO BRANCH ON WIRES P4 ALDEN RD/ BRANCH ON WIRES BETWEEN P2 & P3 TOWNSEND TER AND BETWEEN P5 & P6 TOWNSEND TER	Tree - Broken Limb
27	71355	16L1	12/17/2022	12/17/2022 4:23	12/17/2022 11:37	7:13	7	13	433	512	121,776	Hanover	AB PHASE LOCKOUT PTR ETNA RD 755061 C PHASE OPENED VIA SCADA @ 08:58. TREE ON PRIMARY, PHASE OFF PIN NEAR DOGFORD RD ON HANOVER CENTER RD	Tree - Broken Limb
28	71360	12L1	12/17/2022	12/17/2022 4:37	12/18/2022 0:00	19:22	19	22	1162	6	6,972	Acworth	BLOWN 15K CUTOUT P69 HILL RD / REPAIRED PRIMARY	Tree - Broken Limb
29	71419	40L3	12/17/2022	12/17/2022 3:24	12/17/2022 11:53	8:28	8	28	508	199	101,276	Charlestown	BLOWN 100K FUSES P1 LOWER LANDING RD - TREE LIMBS	Tree - Broken Limb
30	71430	1L2	12/17/2022	12/17/2022 1:16	12/17/2022 13:11	11:54	11	54	714	3393	329,520	Lebanon	MANUALLY OPENED 1L2 CB - 'B'-PHASE DOWN AT P19 DULAC ST AND PHASES OFF PIN @ P20 DULAC ST	UNKNOWN
31	71522	40L1	12/17/2022	12/17/2022 6:47	12/17/2022 12:45	5:58	5	58	358	52	18,616	Charlestown	PTR 745004 L/O. TREE DOWN PONDEROSA PARK.	UNKNOWN
32	71548	12L1	12/16/2022	12/16/2022 23:33	12/17/2022 22:50	23:16	23	16	1396	4	4,238	Langdon	BLOWN 25K LINE FUSE P17 FOREST RD/ P1.5 KELLY RD PRIMARY OFF INSULATOR	Tree Fell
33	71563	16L3	12/17/2022	12/17/2022 6:32	12/18/2022 14:30	7:57	31	57	1917	34	65,181	Hanover	SEND 2ND JCR CREW WHICH STARTS AT 9AM ESTIMATE 6HRS * NEED LINE CREW * BLOWN 40K P2 WILLOW * TREE CREW REMOVED TREE AT P 6 AND AT P2 AND MULTI SPANS OF WIRE DOWN ON BUTTERNUT LN AND WILLOW SPRINGS. ALSO AT MEADOW LN AND WILLOW SPRINGS	Tree Fell
34	71565	15H1	12/17/2022	12/17/2022 5:43	12/18/2022 10:42	4:58	28	58	1738	16	27,814	Monroe	P3 PRIMARY TAP PULLED OUT / REPAIRED DAMAGED WIRE @P45 PLAINS RD / FATIGUE	Tree - Broken Limb
35	71566	1L2	12/17/2022	12/17/2022 2:49	12/17/2022 12:16	9:26	9	26	566	488	148,046	Plainfield	RESTORED @ 12:14 - CLOSE WHEN ABLE. MANUALLY OPENED PTR 759001 / TMAN FOUND (3) TREES AND 1 BROKEN XARM ON APPROX AT P125 ON GRANTHAM MTN RD	Tree Fell
36	71569	1L2	12/17/2022	12/17/2022 2:49	12/17/2022 10:28	7:38	7	38	458	1060	75,323	Lebanon	RESTORED WITH 1L2 CB INCIDENT- CLOSE WHEN ABLE. WIRES DOWN BLOCKING ROADWAY. STAGE RD. NEAR THE TOWN SHED	Tree Fell
37	71582	16L3	12/17/2022	12/17/2022 7:38	12/18/2022 10:19	2:40	2	40	160	8	12,807	Hanover	BLOWN 15K LINE FUSE P14 E. WHEELLOCK / TREE ON LINE REMOVED / POWER RESTORED AT 9:59	Non-Company Activities

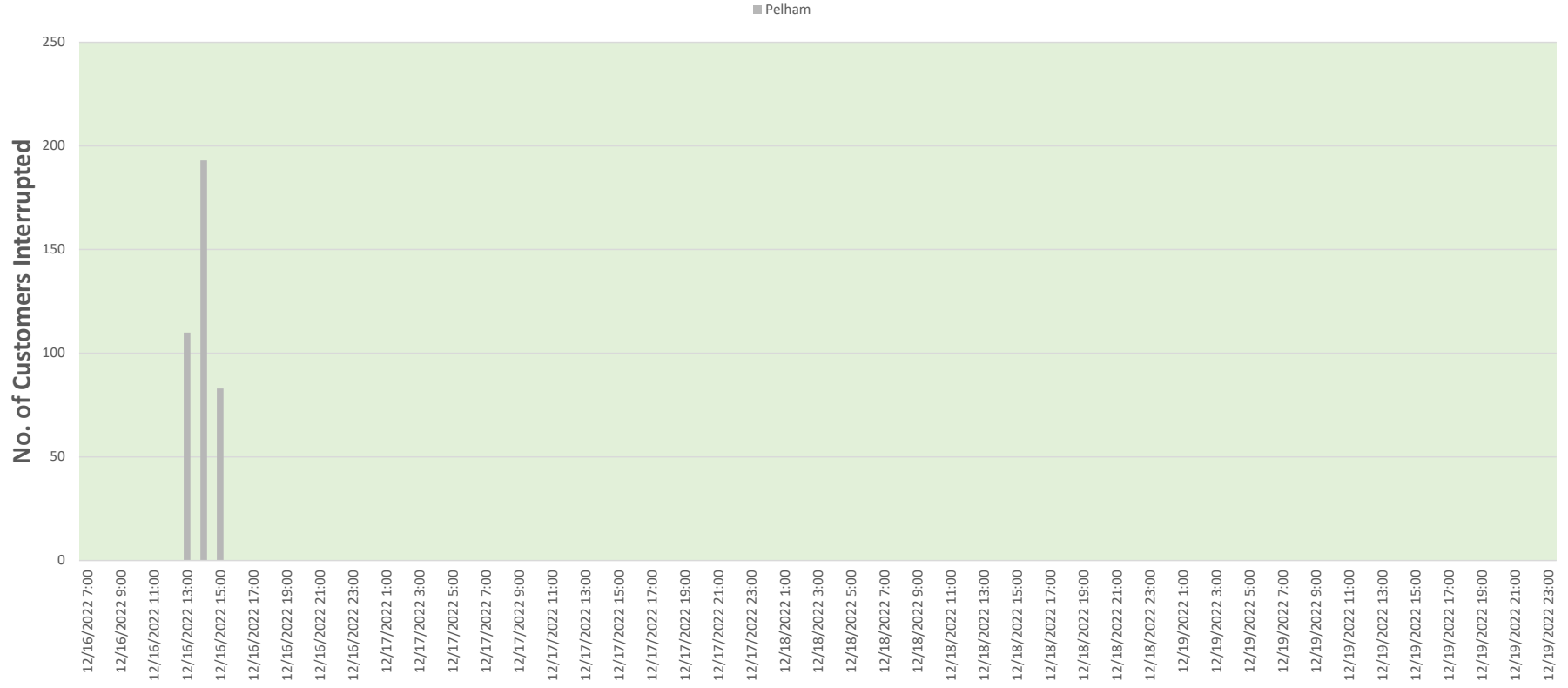
Line #	ID	Feeder	Date	From	To	Elapsed	Hr	Min	Duration	CI	CMI	Town	Comments	Cause
38	71591	39L2	12/17/2022	12/17/2022 6:57	12/18/2022 6:30	23:32	23	32	1412	23	32,486	Lebanon	BLOWN 40K LINE FUSE P41 TRUES BROOK RD TREE CLEARED FROM SECONDARY P46, P68 & P73 TRUES BROOK RD / PRIMARY & SEC ON GROUND BETWEEN P46- P48 TRUES BROOK RD	Tree Fell
39	71660	7L2	12/17/2022	12/17/2022 7:53	12/18/2022 12:45	4:51	4	51	291	1	1,731	Enfield	SERVICE RECONNECTED SHAKER HILL RD / REMOVED LIMBS / POWER RESTORED 12:45	Tree - Broken Limb
40	71663	1L1	12/17/2022	12/17/2022 7:18	12/18/2022 11:15	3:56	3	56	236	3	5,029	Enfield	BRANCH CAME DOWN AND CLEARED ITSELF IN POWER AT THIS TIME FURLOW LN	UNKNOWN
41	71667	12L1	12/17/2022	12/17/2022 5:46	12/17/2022 19:55	14:09	14	9	849	9	7,645	Langdon	MANUALLY OPENED 50K LINE FUSE AT P112 WALKER FOR TREE REMOVAL AND PRIMARY REPAIR AT P6-P7 VILLAGE RD/BACK ON 19:55	Tree Fell
42	71672	12L1	12/17/2022	12/17/2022 8:14	12/17/2022 16:25	8:10	8	10	490	4	1,963	Alstead	BLOWN 15K LINE FUSE P1 RHOADES RD DUE TO TREE FALLING P12 RHOADES RD	<Unknown>
43	71685	12L2	12/18/2022	12/18/2022 6:00	12/18/2022 14:30	8:30	8	30	510	1	510	Walpole	BLOWN 15K LINE FUSE P7 WILLARD SANDS DUE TO TREE. CLEARED TREE RESAGGED WIRE REPAIRED 2 BROKEN GUY WIRES	Tree Fell
44	71692	12L1	12/17/2022	12/17/2022 8:34	12/17/2022 9:15	0:40	0	40	40	11	444	Alstead	BLOWN 40K LINE FUSE P11 COBB HILL DUE TO TREE ON LINE AT P3 & P7	Tree Fell
45	71695	1L3	12/17/2022	12/17/2022 8:37	12/18/2022 0:18	15:41	15	41	941	1	941	Lebanon	CREW CUT AND ROLLED UP SECONDARY UP TO PRIMARY POLE / REFERRED TO PARK OWNER FOR REPAIR AND POLE REPLACEMENT	Tree Fell
46	71725	11L1	12/16/2022	12/16/2022 22:14	12/17/2022 15:26	17:11	17	11	1031	111	59,151	Lebanon	BLOWN LINE FUSE POLE 20 HIGHLAND AVE. DUE TO SNOW LOADING.	UNKNOWN
47	71728	40L3	12/17/2022	12/17/2022 9:04	12/17/2022 11:17	2:12	2	12	132	9	1,194	Charlestown	BLOWN 15K LINE FUSE P9 LOVERS LN DUE TO TREE DOWN P3	Tree Fell
48	71753	16L1	12/17/2022	12/17/2022 9:37	12/17/2022 11:25	1:47	1	47	107	55	4,429	Hanover	BLOWN 25K LINE FUCE P26 ETNA RD DUE TO WIRES SLAPPING, MADE REPAIRS	Other Company Activities
49	71759	40L1	12/17/2022	12/17/2022 17:26	12/18/2022 13:30	20:03	20	3	1203	1	1,204	Charlestown	REPAIRED SERVICE P7 WHEELER RAND RD TREE REMOVED	Tree Fell
50	71767	6L3	12/17/2022	12/17/2022 1:51	12/18/2022 5:15	3:23	27	23	1643	19	23,114	Lebanon	BLOWN 25K LINE FUSE P49 N MAIN ST/ TREE CLEAR P55 & P 60 N MAIN ST / PRIMARY DOWN P54 N MAIN ST.	Tree Fell
51	71773	6L3	12/17/2022	12/17/2022 1:30	12/17/2022 18:00	16:29	16	29	989	33	20,814	Hanover	BLOWN LINE FUSE P3 BROOK RD.- TREE ON LINE AT P4 MITCHELL LN. & WIRE DOWN & POLE TOPS BROKEN P5 & P6 MITCHELL	Tree Fell
52	71788	1L1	12/17/2022	12/17/2022 6:45	12/18/2022 8:00	1:14	25	14	1514	26	39,368	Lebanon	BLOWN 40K LINE FUSE P86 DUE TO TREE FALLING WHALEBACK MOUNTAIN RD	Tree Fell
53	71815	7L2	12/17/2022	12/17/2022 8:27	12/17/2022 20:55	12:27	12	27	747	55	34,159	Enfield	REHUNG PRIMARY DOWN BETWEEN P8 AND P9 ALGONQUIN RD DUE TO TREE ON LINE	Tree Fell
54	71823	11L1	12/16/2022	12/16/2022 22:14	12/17/2022 14:00	15:45	15	45	945	22	12,077	Lebanon	BLOWN 25 LINE FUSE P18 SEMINARY HILL DUE TO TREE FALLING AT P2 WHITCOMB	Tree Fell
55	71828	1L2	12/17/2022	12/17/2022 6:39	12/18/2022 10:20	3:40	27	40	1660	27	44,820	Enfield	BLOWN 65K LINE FUSE P6 SMITH POND -NO FAULT FOUND/ POSSIBLE FURTHER UPLINE AS GOES INTO WOODS BROKEN P8 OLD RT 10 NEEDS NEW 40' POLE	Tree Fell
56	71841	12L1	12/17/2022	12/17/2022 9:51	12/17/2022 14:50	4:58	4	58	298	128	38,212	Alstead	BLOWN 40K LINE FUSE AT P181 FOREST RD DUE TO HEAVY SNOW.	Other Company Activities
57	71849	6L3	12/17/2022	12/17/2022 2:05	12/18/2022 22:00	19:55	43	55	2635	1	2,635	Hanover	CONFIRMED BY J ORTIZ SECONDARY LINE AND RESET FUSE. NOT OCCUPIED SEASONL COTTAGE. SINGLE NO POWER.	UNKNOWN
58	71858	6L3	12/17/2022	12/17/2022 2:29	12/18/2022 9:54	7:24	31	24	1884	36	67,832	Hanover	BLOWN 40K LINE FUSE P11 S MAIN ST - THIS IS A SEPARATE INCIDENT FEEDING DUNSTER LN BUT 65K FUSE MODELED ACCIDENTALLY. PER MEL E 12/18 @09:31 = CREW MANUALLY OPENED 65K FUSE AT P11 S MAIN ST 12/18 09:35AM TO REPAIR PRIMARY @ P4 WYETH. closed @ 09:54. P9 1/	Tree - Broken Limb
59	71896	11L1	12/16/2022	12/16/2022 22:55	12/17/2022 14:30	15:34	15	34	934	72	42,006	Lebanon	BLOWN 25K LINE FUSE P21 SEMINARY HILL RD DUE TO TREE ON WIRE P7 JONES AVE.	Tree - Broken Limb
60	71931	16L1	12/17/2022	12/17/2022 14:00	12/18/2022 16:25	2:25	2	25	145	519	43,381	Hanover	BLOWN 25K LINE FUSE P1 ELM RD DUE TO TREES FALLING P4,5,6,7 ELM	Device Failed
61	71956	16L1	12/17/2022	12/17/2022 14:05	12/17/2022 21:00	6:54	6	54	414	38	15,230	Hanover	BLOWN 15K LINE FUSE P7 RENNIE RD / BLOWN 25K MAIN LINE FUSE P181-50 HANOVER CENTER RD / LIMB ON P7 RENNIE RD	Tree Fell
62	71959	11L1	12/17/2022	12/17/2022 14:22	12/17/2022 16:35	2:12	2	12	132	1	133	Lebanon	SERVICE LINE RIPPED FROM POLE DUE TO SNOW UNLOADING.	Other Company Activities
63	71964	1L2	12/17/2022	12/17/2022 10:38	12/18/2022 17:25	6:46	6	46	406	1	1,847	Lebanon	CLEARED BRANCH OFF SERVICE, REATTACHED SERVICE, PROSPECT ST	Tree - Broken Limb
64	72011	12L1	12/17/2022	12/17/2022 9:51	12/18/2022 12:20	2:28	26	28	1588	1	1,589	Alstead	BLOWN LINE FUSE P49 GILSUM MINE RD TREE BETWEEN P49-1 & P49-2 PRIMARY DEAD END AND 25KVA 13.2/7.62 120/240V TREE DOWN IN DRIVEWAY BROKEN P49-2 FUSE OPEN AT P49 GILSUM MINE RD. AT 14:50	Tree Fell
65	72030	7L1	12/17/2022	12/17/2022 16:42	12/17/2022 17:04	0:21	0	21	21	25	526	Canaan	BLOWN CUTOFF P1 ROUTE 118 DUE TO TREE LIMB	Tree - Broken Limb
66	72048	7L1	12/17/2022	12/17/2022 16:40	12/17/2022 19:28	2:47	2	47	167	28	3,088	Canaan	BLOWN 25K LINE FUSE P88 SOUTH RD	Tree Fell
67	72051	1L2	12/17/2022	12/17/2022 11:12	12/18/2022 4:31	17:18	17	18	1038	42	43,630	Lebanon	BLOWN 40K LINE FUSE P62 KINNE ST/ 2 TREES ON PRIMARY P4 GARNET ST/ 2 TREE ON PRIMARY AND SEC WOODLAND AVE	Tree Fell
68	72080	7L2	12/17/2022	12/17/2022 13:11	12/17/2022 19:42	6:31	6	31	391	36	14,088	Enfield	BLOWN 65K LINE FUSE P9 LOCKHAVEN RD DUE TO TREE DOWN P8 BOYS CAMP RD	Tree Fell
69	72083	6L3	12/17/2022	12/17/2022 2:05	12/18/2022 1:00	22:54	22	54	1374	50	35,570	Hanover	BLOWN 40K LINE FUSE P37 LYME RD / TREE CONTACT P3 WOODMORE DR	Tree - Broken Limb
70	72084	6L3	12/17/2022	12/17/2022 1:50	12/18/2022 3:30	1:39	25	39	1539	29	44,631	Hanover	BLOWN 40K LINE FUSE P2 HEMLOCK / TREE CLEARED FROM LINES	Tree - Broken Limb
71	72085	7L1	12/18/2022	12/18/2022 17:17	12/18/2022 22:14	4:56	4	56	296	1	296	Canaan	P41 NH ROUTE 118 SERVICE RIPPED DOWN BY VEHICLE	Vehicle
72	72090	7L2	12/17/2022	12/17/2022 15:59	12/18/2022 12:00	20:00	20	0	1200	4	4,802	Enfield	CUTOFF OPEN P2-52/ NO FAULT FOUND	UNKNOWN
73	72091	6L3	12/17/2022	12/17/2022 1:20	12/17/2022 16:33	15:12	15	12	912	139	120,741	Hanover	BLOWN 40K LINE FUSE P149 LYME RD. DUE TO SNOW UNLOADING.	UNKNOWN
74	72092	6L3	12/17/2022	12/17/2022 1:20	12/17/2022 16:30	15:10	15	10	910	195	177,450	Hanover	BLOWN FUSE P129 LYME RD - BROKEN PHASE DOWN P136 - MULTIPLE TREES ON PRIMARY	Tree Fell
75	72095	11L1	12/17/2022	12/17/2022 15:34	12/18/2022 0:05	8:30	8	30	510	72	36,785	Lebanon	2X BLOWN 25K RISE FUSE P1 POWER / BROKEN BRANCH HIT RISER POLE	Tree - Broken Limb
76	72096	1L2	12/17/2022	12/17/2022 20:21	12/18/2022 11:05	14:43	14	43	883	3	2,650	Lebanon	MANUALLY OPENED TXF FUSE P25 PROSPECT ST TO MAKE SAFE PRIMARY ON GROUND	Tree Fell
77	72097	6L3	12/17/2022	12/17/2022 2:05	12/18/2022 6:45	4:39	28	39	1719	5	8,595	Hanover	BLOWN 15K LINE FUSE P1 DUE TO TREE FALLING MOURLYN RD	Tree Fell
78	72108	6L3	12/17/2022	12/17/2022 7:06	12/18/2022 0:23	17:16	17	16	1036	6	6,219	Lebanon	BLOWN 15K LINE FUSE P4 DUNSTER DR / TREE ON WIRE	Tree - Broken Limb
79	72115	1L2	12/17/2022	12/17/2022 21:12	12/18/2022 12:40	15:28	15	28	928	1	928	Lebanon	REATTACHED SERVICE MERIDEN RD -TREE WORK COMPLETE	Tree Fell
80	72116	1L2	12/17/2022	12/17/2022 21:13	12/18/2022 16:45	19:31	19	31	1171	1	1,172	Lebanon	SERVICE WAS REHUNG AND TREE REMOVED	Tree Fell
81	72121	16L1	12/17/2022	12/17/2022 14:40	12/18/2022 6:44	16:03	16	3	963	1	964	Hanover	BLOWN 6K LINE FUSE P42-50 3 MILE RD / TREE CLEARED	Tree Fell

Line #	ID	Feeder	Date	From	To	Elapsed	Hr	Min	Duration	CI	CMI	Town	Comments	Cause
82	72124	6L3	12/17/2022	12/17/2022 13:40	12/18/2022 22:24	8:43	32	43	1963	1	1,964	Hanover	METER COMPLETELY RIPPED AWAY FROM HOUSE BY TREE BRANCHES, SERVICE DOWN TO 64 LEBANON ST	Tree Fell
83	72126	12L1	12/17/2022	12/17/2022 15:08	12/18/2022 1:10	10:01	10	1	601	2	1,202	Walpole	BLOWN 10K LINE FUSE P38 VALLEY RD / TREE CONTACT P38-1 VALLEY RD	Tree - Broken Limb
84	72129	7L2	12/18/2022	12/18/2022 2:14	12/18/2022 13:45	11:30	11	30	690	8	5,525	Hanover	BLOWN LINE FUSE P52 MOOSE MOUNTAIN RD LIMBS ON	Tree - Broken Limb
85	72131	1L2	12/17/2022	12/17/2022 9:45	12/18/2022 10:30	0:44	24	44	1484	2	2,970	Enfield	BLOWN 65K LINE FUSE P6 SMITH POND RD TREE	Tree Fell
86	72132	7L1	12/17/2022	12/17/2022 16:34	12/18/2022 12:07	19:32	19	32	1172	7	8,210	Canaan	BLOWN 25K LINE FUSE P121.5 CLEARED MULTIPLE TREES SOUTH RD	Tree Fell
87	72133	12L1	12/18/2022	12/18/2022 5:18	12/18/2022 14:50	9:31	9	31	571	1	571	Alstead	BLOWN 25K LINE FUSE P18-2 COBB HILL/ POSSIBLE TREE CAUSE	UNKNOWN
88	72135	1L2	12/18/2022	12/18/2022 6:13	12/18/2022 16:30	10:16	10	16	616	1	616	Lebanon	SERVICE WAS REHUNG AND TREE REMOVED	Tree Fell
89	72149	7L1	12/18/2022	12/18/2022 6:49	12/18/2022 15:34	8:44	8	44	524	10	4,829	Canaan	BLOWN 10K LINE FUSE P27 BERRY WAY DUE TO MULTIPLE TREES ON THE LINES. CLEARED TREES	Tree Fell
90	72151	7L1	12/18/2022	12/18/2022 7:51	12/18/2022 10:30	2:38	2	38	158	1	159	Enfield	customer said whole road got restored. Her power line is still down and without power SEE INCIDENT 72054. SINGLE SERVICES NEED RESTORE AT P24 & P26 IBEY	Tree Fell
91	72152	7L1	12/17/2022	12/17/2022 19:57	12/18/2022 9:33	13:35	13	35	815	15	12,228	Enfield	BLOWN 15K LINE FUSE P28 CHOATE RD DUE TO FALLEN TREE, TREE CLEARED	Tree Fell
92	72159	40L1	12/18/2022	12/18/2022 10:01	12/18/2022 13:30	3:28	3	28	208	1	209	Charlestown	REPAIRED SERVICE P7 WHEELER RAND RD TREE REMOVED	Tree Fell
93	72162	1L2	12/18/2022	12/18/2022 10:17	12/18/2022 17:00	6:42	6	42	402	1	402	Lebanon	REPLACED BROKE P2 FARNUM HILL DUE TO WEATHER	UNKNOWN
94	72169	1L3	12/18/2022	12/18/2022 10:16	12/18/2022 21:50	11:34	11	34	694	1	694	Lebanon	TREE RIPPED METER SOCKET AND WEATHERHEAD FROM HOUSE P1 VALLEY RD	Tree Fell
95	72174	6L3	12/17/2022	12/17/2022 2:29	12/18/2022 14:51	12:21	36	21	2181	7	15,269	Hanover	THIS INCIDENT RELATED TO 71858 BUT SEPARATED OUT. WYETH/HILLTOP/SPENCER/FARAWAY LN. PER MEL E 12/18 @09:31 = CREW MANUALLY OPENED 65K FUSE AT P11 S MAIN ST 12/18 09:35AM TO REPAIR PRIMARY @ P4 WYETH. closed @ 09:54. P9 1/2 WYETH FUSE OPEN. P4 HILLTOP FUSE	Tree Fell
96	72178	1L2	12/18/2022	12/18/2022 13:06	12/18/2022 15:20	2:13	2	13	133	38	5,061	Plainfield	TREES CLEARED AND CUSTOMERS IN SERVICE UPON ARRIVAL CONFIRMED LIMB ON PRIMARY P32	Tree Fell
97	72186	16L1	12/18/2022	12/18/2022 13:19	12/18/2022 15:39	2:19	2	19	139	19	2,659	Hanover	BLOWN 25K LINE FUSE P14 DUE TO FALLEN TREE THREE MILE RD	Tree Fell
98	72199	1L2	12/18/2022	12/18/2022 19:21	12/18/2022 20:44	1:22	1	22	82	1	82	Enfield	BROKEN NEUTRAL P13 SHAKER BLVD DUE TO TREE LIMB FALLING ON IT.	Tree - Broken Limb
99	71920	11L2	12/17/2022	12/17/2022 5:24	12/20/2022 10:00	4:35	4	35	275	355	43,845	Lebanon	MANUALLY OPENED L/B# 751090 P38 GLEN RD - BARE PRIMARY DOWN AT P26 GLEN RD - ALSO 3 SECTIONS OF COVERED PRIMARY DOWN IN ROW AT SEMINARY HILL RD - WILL SWITCH TO RESTORE REST OF CIRCUIT ONTO 11L1	Tree Fell
100	72201	7L1	12/19/2022	12/19/2022 5:56	12/19/2022 8:12	2:15	2	15	135	1	136	Canaan	BLOWN 3K TRANSFORMER FUSE, P108/5-1 GREEN EAGLE LN, CAUSE FUSE FATIGUE	Device Failed
101	72202	7L2	12/19/2022	12/19/2022 10:36	12/19/2022 10:38	0:01	0	1	1	2	0	Enfield	BLOWN 10K TRANSFORMER FUSE PHASE B P3-5 LOCKHAVEN RD UNKNOWN CAUSE	<Unknown>
102	72205	39L2	12/19/2022	12/19/2022 8:36	12/19/2022 10:45	2:08	2	8	128	1	129	Lebanon	BLOWN 2 10K LINW FUSES P6 AIRPORT RD DUE TO LIMB ON LINE BETWEEN P5 & P6	Tree - Broken Limb
103	72178	1L2	12/18/2022	12/18/2022 13:06	12/18/2022 15:20	2:13	2	13	133	38	5,061	Plainfield	TREES CLEARED AND CUSTOMERS IN SERVICE UPON ARRIVAL CONFIRMED LIMB ON PRIMARY P32	Tree Fell
104	72186	16L1	12/18/2022	12/18/2022 13:19	12/18/2022 15:39	2:19	2	19	139	19	2,659	Hanover	BLOWN 25K LINE FUSE P14 DUE TO FALLEN TREE THREE MILE RD	Tree Fell
105	72194	16L1	12/18/2022	12/18/2022 16:06	12/18/2022 16:25	0:18	0	18	18	1	18	Hanover	NO SOURCE COULD BE FOUND FOR DEVICE(S). PLEASE CHECK FOR PHASING MISMATCHES OR A NULL FEEDER TO REMEDY THIS PROBLEM. PART OF INCIDENT 71931	UNKNOWN
106	72199	1L2	12/18/2022	12/18/2022 19:21	12/18/2022 20:44	1:22	1	22	82	1	82	Enfield	BROKEN NEUTRAL P13 SHAKER BLVD DUE TO TREE LIMB FALLING ON IT.	Tree - Broken Limb
107	71920	11L2	12/17/2022	12/17/2022 5:24	12/20/2022 10:00	4:35	4	35	275	355	43,845	Lebanon	MANUALLY OPENED L/B# 751090 P38 GLEN RD - BARE PRIMARY DOWN AT P26 GLEN RD - ALSO 3 SECTIONS OF COVERED PRIMARY DOWN IN ROW AT SEMINARY HILL RD - WILL SWITCH TO RESTORE REST OF CIRCUIT ONTO 11L1	Tree Fell
108	72201	7L1	12/19/2022	12/19/2022 5:56	12/19/2022 8:12	2:15	2	15	135	1	136	Canaan	BLOWN 3K TRANSFORMER FUSE, P108/5-1 GREEN EAGLE LN, CAUSE FUSE FATIGUE	Device Failed
109	72202	7L2	12/19/2022	12/19/2022 10:36	12/19/2022 10:38	0:01	0	1	1	2	0	Enfield	BLOWN 10K TRANSFORMER FUSE PHASE B P3-5 LOCKHAVEN RD UNKNOWN CAUSE	<Unknown>
110	72205	39L2	12/19/2022	12/19/2022 8:36	12/19/2022 10:45	2:08	2	8	128	1	129	Lebanon	BLOWN 2 10K LINW FUSES P6 AIRPORT RD DUE TO LIMB ON LINE BETWEEN P5 & P6	Tree - Broken Limb

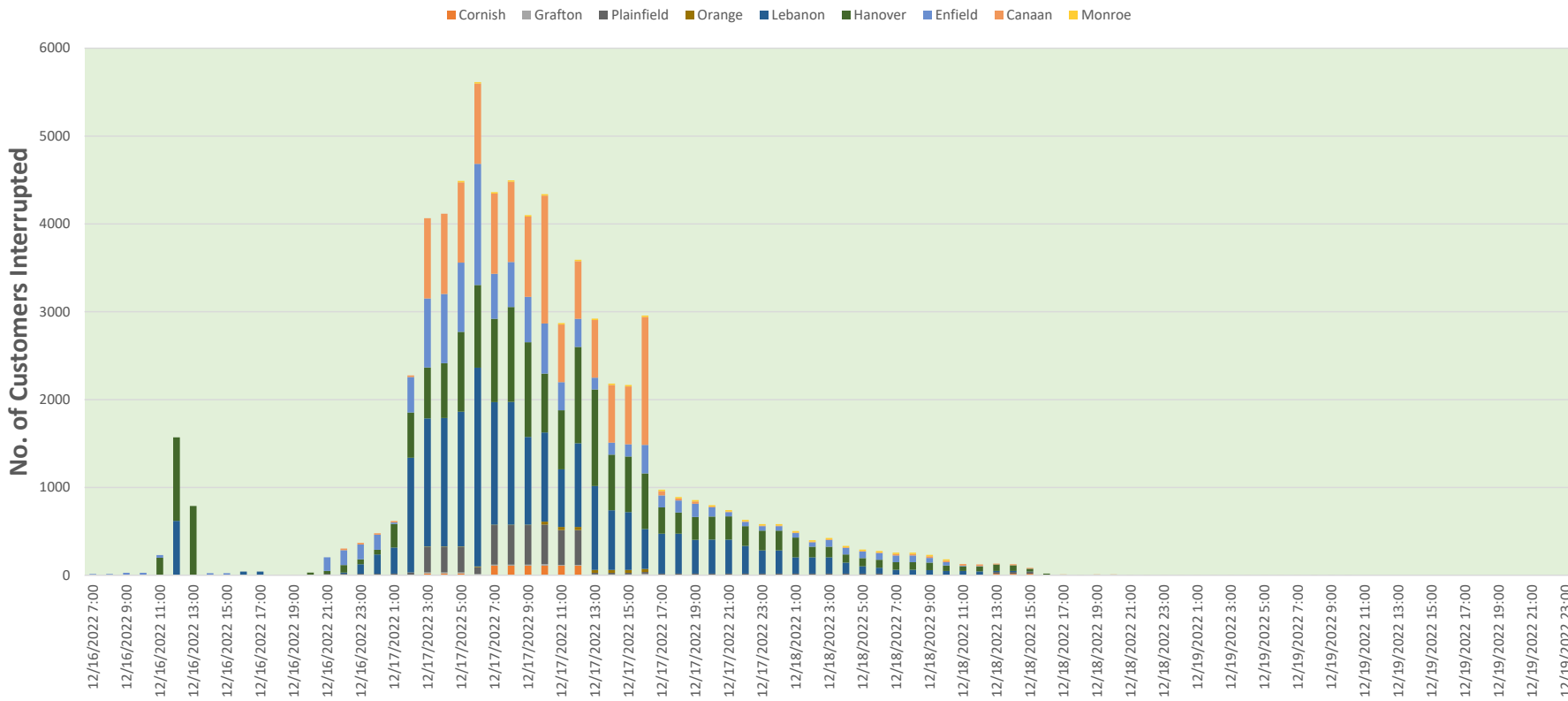
WINTER STORM DIAZ - ALL AREAS



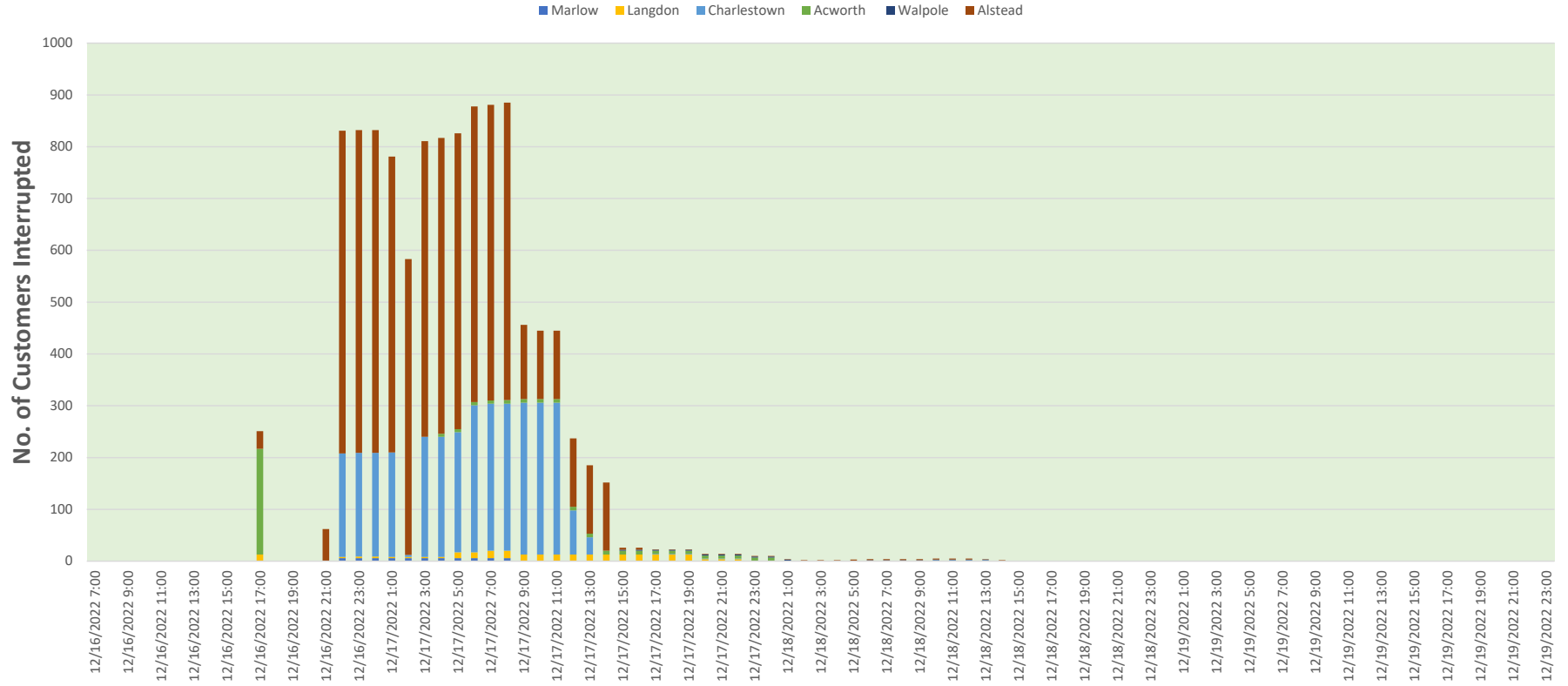
WINTER STORM DIAZ - SALEM AREA



WINTER STORM DIAZ - LEBANON AREA



WINTER STORM DIAZ - CHARLESTOWN AREA



Winter Storm Elliot December 23, 2022
 Incident Report

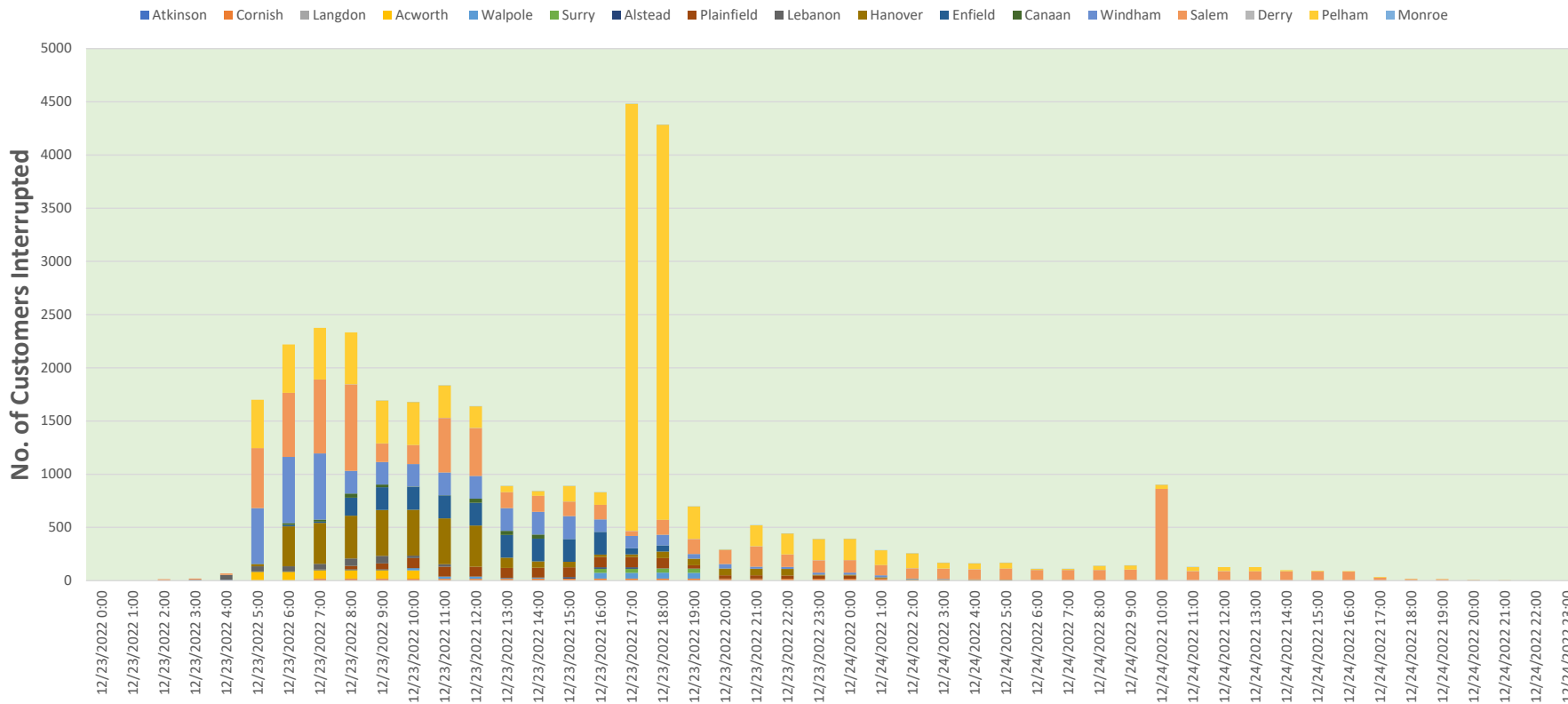
Line #	ID	Feeder	Date	From	To	Elapsed	Hr	Min	Duration	CI	CMI	Town	Comments	Cause
1	72273	13L1	12/23/2022	12/23/2022 2:57	12/23/2022 5:24	2:26	2	26	146	1	146	Salem	TREE CLEARED - SERVICE RE ATTACHED	Tree Fell
2	72274	13L1	12/23/2022	12/23/2022 2:54	12/23/2022 6:30	3:35	3	35	215	13	2,798	Salem	BLOWN FUSE P40 SHORE DR - BURNT CUTOOUT TAP	<Unknown>
3	72277	12L1	12/23/2022	12/23/2022 3:26	12/23/2022 9:00	5:33	5	33	333	7	2,334	Alstead	BLOWN 15K LINE FUSE P15 PLESANT ST DUE TO TREE BRANCHES	Tree - Broken Limb
4	72283	6L3	12/23/2022	12/23/2022 4:28	12/23/2022 9:15	4:46	4	46	286	47	13,460	Lebanon	BLOWN 65K LINE FUSE P26 N MAIN ST, TREE RIPPED TRIPLEX DOWN P2 WILDWOOD DR, RETIED PHASE P5 WILDWOOD DR TREE KNOCKED LINE OFF INSULATOR	Tree Fell
5	72301	12L1	12/23/2022	12/23/2022 5:21	12/23/2022 10:30	5:08	5	8	308	80	24,096	Acworth	BLOWN 25K LINE FUSE P1 HILL REPAIRED PRIMARY BETWEEN P69 & P70 HILL DUE TO TREE DOWN P69	Tree Fell
6	72303	14L3	12/23/2022	12/23/2022 5:18	12/23/2022 8:15	2:56	2	56	176	83	13,697	Pelham	BLOWN 2 65K LINE FUSES P49 ORCHARD LN POSSIBLE WIRE SLAP ON WELLESLEY DR	<Unknown>
7	72308	14L3	12/23/2022	12/23/2022 5:09	12/23/2022 12:28	7:18	7	18	438	96	39,423	Pelham	BLOWN 65K LINE FUSE P24 WIDHAM RD DUE TO LARGE TREE DOWN AT P16 SIMPSON RD	Tree Fell
8	72311	14L2	12/23/2022	12/23/2022 5:22	12/23/2022 11:15	5:52	5	52	352	119	39,634	Pelham	BLOWN 65K LINE FUSE P115 MAMMOTH RD - TREE ON LINE P34 JEREMY HILL	Tree Fell
9	72313	13L1	12/23/2022	12/23/2022 5:35	12/24/2022 12:15	6:39	6	39	399	1	1,839	Salem	SERVICE PULLED FROM HOUSE 10 3RD STREET -TREE BRANCH	<Unknown>
10	72319	13L2	12/23/2022	12/23/2022 5:47	12/23/2022 7:12	1:25	1	25	85	984	83,640	Salem	PTR 701177 L/O - MULTIPLE LIMBS DOWN LIKELY WIRE SLAP	Tree - Broken Limb
11	72323	14L2	12/23/2022	12/23/2022 5:38	12/23/2022 10:10	4:31	4	31	271	100	25,452	Pelham	BLOWN 65K LINE P30 MAMMOTH RD - PATROLLED NOTHING FOUND	<Unknown>
12	72326	13L3	12/23/2022	12/23/2022 5:34	12/23/2022 21:46	16:11	16	11	971	7	6,804	Salem	TRANSFORMER BREAKER TRIPPED AT P4 MERRILL AVE - UNKNOWN CAUSE	<Unknown>
13	72328	6L3	12/23/2022	12/23/2022 5:03	12/23/2022 12:30	7:26	7	26	446	292	107,834	Hanover	2 BLOWN LINE FUSES, CREW OPENED 3RD FUSE P61 LYME RD - TREES AT P150, P159, P160 & P161 W/ BROKEN POLE TOP PINS	Tree Fell
14	72329	14L3	12/23/2022	12/23/2022 5:18	12/23/2022 18:20	13:01	13	1	781	7	5,472	Pelham	BLOWN 15K LINE FUSE P28 OLD GAGE HILL RD ROAD CLOSED AND BLOCKED LINE IS DE- ENERGIZED P1 EDDY BROKEN PTR TREE DOWN WIRE AND, BLOCKING ROAD	Tree Fell
15	72335	13L1	12/23/2022	12/23/2022 6:09	12/24/2022 14:10	8:00	8	0	480	1	1,920	Salem	SERVICE RECONNECTED FROM P1 EYSSI - TREE FELL	Tree Fell
16	72336	6L3	12/23/2022	12/23/2022 6:01	12/23/2022 11:40	5:38	5	38	338	42	14,198	Hanover	BLOWN 25K LINE FUSE P36 LYME RD DUE TO LIMBS ON LINE	Tree - Broken Limb
17	72350	13L1	12/23/2022	12/23/2022 6:45	12/23/2022 19:59	13:14	13	14	794	3	2,382	Salem	BLOWN LINE FUSE P42 HAVERHILL RD * TREE DOWN P72-1 ACROSS DRIVEWAY * PRIMARY DOWN	Tree Fell
18	72354	7L1	12/23/2022	12/23/2022 6:15	12/23/2022 8:49	2:33	2	33	153	29	3,576	Canaan	BLOWN 25K LINE FUSE AND REPAIRED PRIMARY P88 SOUTH RD DUE TO TREE FALLING	Tree Fell
19	72355	14L3	12/23/2022	12/23/2022 6:53	12/23/2022 17:20	10:26	10	26	626	1	626	Pelham	SERVICE PULLED FROM HOUSE AT 459 WINDHAM RD - TREE FELL	Tree Fell
20	72357	13L1	12/23/2022	12/23/2022 7:03	12/24/2022 14:30	7:26	7	26	446	1	1,887	Salem	SERVICE PULLED FROM P19 HAVERHILL RD - TREE DOWN	Tree Fell
21	72358	14L1	12/23/2022	12/23/2022 7:18	12/23/2022 15:25	8:06	8	6	486	30	14,591	Pelham	BLOWN 40K LINE FUSE P5 HILLCREST LN, TREE TOOK DOWN PRIMARY & NEUTRAL P1 CLYDESDALE RD	Tree Fell
22	72359	14L3	12/23/2022	12/23/2022 5:07	12/23/2022 12:50	7:42	7	42	462	49	22,653	Pelham	BLOWN 100K LINE FUSES P208 MAMMOTH RD - TREE AND WIRE DOWN ON TENNESSEE	Tree Fell
23	72360	14L3	12/23/2022	12/23/2022 5:07	12/23/2022 17:00	11:52	11	52	712	28	19,944	Windham	BLOWN 25K LINE FUSE P1 CASTLE HILL RD - MULTIPLE WIRES DOWN	Tree Fell
24	72364	14L3	12/23/2022	12/23/2022 6:29	12/23/2022 15:15	8:45	8	45	525	98	51,541	Windham	BLOWN 40K LINE FUSES P2 GLANCE RD - TREE P6 - P7 GLANCE AND BURNED DOWN CENTER PHASE	Tree Fell
25	72376	1L2	12/23/2022	12/23/2022 7:30	12/24/2022 1:30	17:59	17	59	1079	18	19,439	Plainfield	BLOWN 40K LINE FUSE P23 HOPKINS RD - UNKNOWN CAUSE	<Unknown>
26	72379	13L1	12/23/2022	12/23/2022 6:03	12/23/2022 11:01	4:57	4	57	297	62	12,730	Salem	MANUALLY OPENED 40K LINE FUSE P79 N MAIN ST - TREE FELL BETWEEN P7 & P8 GLEN RD	Tree Fell
27	72384	12L1	12/23/2022	12/23/2022 7:50	12/23/2022 9:40	1:49	1	49	109	2	219	Alstead	BLOWN 15K LINE FUSE P9 PRATT RD, BRANCHES SLAPPED WIRES TOGETHER	Tree - Broken Limb
28	72389	1L1	12/23/2022	12/23/2022 7:25	12/23/2022 11:00	3:34	3	34	214	35	6,255	Lebanon	BLOWN 65 K LINE FUSE CLOSE PHASES A & B CUTOOUTS P70 HARDY HILL RD DUE TO LIMBS SLAPPING PHASES TOGETHER	Tree - Broken Limb
29	72396	14L4	12/23/2022	12/23/2022 8:20	12/23/2022 21:25	13:04	13	4	784	12	9,408	Salem	MANUALLY OPENED TRANSFORMER FUSES P6 & P9 LAKE SHORE RD - TREE ON PRIMARY	<Unknown>
30	72402	13L2	12/23/2022	12/23/2022 8:30	12/23/2022 8:45	0:14	0	14	14	655	9,287	Salem	MANUALLY OPENED PTR# 701011 P74 MILLVILLE ST - TREE ON PRIMARY BETWEEN P73-P74 MILLVILLE	Tree Fell
31	72418	7L1	12/23/2022	12/23/2022 5:12	12/23/2022 9:55	4:42	4	42	282	21	1,917	Canaan	BLOWN 25K LINE FUSE P43-5 SAWYER HILL RD, BRANCHES SLAPPED WIRES TOGETHER	Tree - Broken Limb

Line #	ID	Feeder	Date	From	To	Elapsed	Hr	Min	Duration	CI	CMI	Town	Comments	Cause
32	72419	13L1	12/23/2022	12/23/2022 8:37	12/24/2022 15:10	6:32	6	32	392	1	1,833	Derry	SERVICE PULLED FROM P24 GOODHUE - TREE FELL	Tree Fell
33	72422	18L3	12/24/2022	12/24/2022 17:18	12/24/2022 19:25	2:06	2	6	126	14	2,844	Salem	MANUALLY OPENED RISER FUSE P5 INDUSTRIAL WAY TO REPLACE POLE AND REBUILD RISER.	<Unknown>
34	72425	13L2	12/23/2022	12/23/2022 8:04	12/23/2022 20:59	12:55	12	55	775	31	24,042	Windham	NEEDS TREE CREW AND LINE CREW BLOWN LINE FUSE P SHADOW LAKE RD CAUSE TREE ON P5 DOIRON RD NEED TO RE-TIE PHASE P5 DOIRON CREWS ON SITE.	Tree Fell
35	72426	7L2	12/23/2022	12/23/2022 8:30	12/23/2022 16:45	8:14	8	14	494	156	74,211	Enfield	BLOWN 40K LINE FUSE P6-50 CRYSTAL LAKE RD, SMALL LIMB ON WIRE P13 & P19-50	Tree - Broken Limb
36	72428	7L1	12/23/2022	12/23/2022 8:40	12/23/2022 11:00	2:19	2	19	139	2	279	Canaan	BLOWN 25K LINE FUSE MOUTAIN VIEW RD - TREE FELL P2 MOUTAIN VIEW RD	Tree - Broken Limb
37	72429	16L1	12/23/2022	12/23/2022 7:31	12/23/2022 22:08	14:36	14	36	876	13	10,906	Hanover	BLOWN 40K FUSE P33 ETNA HIGHLANDS RD TREE ON WIRE P3-P4	Tree - Broken Limb
38	72431	21L4	12/23/2022	12/23/2022 5:30	12/23/2022 18:26	12:55	12	55	775	56	43,444	Windham	TRIP SAVER LOCKED OUT P51 RANGE RD - TREE FELL BROKE P7 W SHORE RD	Tree Fell
39	72433	14L1	12/23/2022	12/23/2022 8:59	12/23/2022 14:40	5:40	5	40	340	1	340	Pelham	REHUNG SERVICE MELODY LN DUE TO TREE FALLING	Tree Fell
40	72441	18L3	12/23/2022	12/23/2022 9:10	12/24/2022 17:38	8:28	8	28	508	14	27,278	Salem	BLOWN LINE FUSE P26 S POLICY ST - MVA	<Unknown>
41	72444	14L3	12/23/2022	12/23/2022 8:43	12/23/2022 9:48	1:05	1	5	65	1	65	Pelham	DISCONNECTED SERVICE TO HOUSE DUE TO TREE ON HOUSE 10 HEARTHSTONE DR	Tree Fell
42	72454	15H1	12/23/2022	12/23/2022 9:14	12/24/2022 11:56	2:41	2	41	161	1	1,601	Monroe	SERVICE PULLED FROM HOUSE 121 COPPERMINE RD - TREE FELL	Tree Fell
43	72455	7L1	12/23/2022	12/23/2022 9:23	12/23/2022 12:08	2:45	2	45	165	1	166	Canaan	SERVICE PULLED FROM HOUSE 39 CARDVIEW LN - TREE FELL	Tree Fell
44	72460	16L1	12/23/2022	12/23/2022 8:57	12/23/2022 15:16	6:18	6	18	378	30	10,164	Hanover	BLOWN STEP DOWN TRANSFORMER FUSE P13 DOGFORD AND REPLACED P48 DOGFORD DUE TO FALLING TREE	Tree Fell
45	72461	13L2	12/23/2022	12/23/2022 9:31	12/24/2022 19:41	10:10	10	10	610	1	2,051	Salem	SERVICE PULLED FROM POLE TO POLE. NEEDS TREE CREW	Tree Fell
46	72462	1L2	12/23/2022	12/23/2022 8:18	12/23/2022 18:50	10:31	10	31	631	77	42,501	Enfield	BLOWN 30K LINE FUSE P27-50 METHODIST HILL RD NO CAUSE FOUND	<Unknown>
47	72464	14L2	12/24/2022	12/24/2022 9:02	12/24/2022 23:55	14:52	14	52	892	1	893	Pelham	DOWN SECONDARY AT P31-3 BUSH HILL RD DUE TO TREE FALL	Tree Fell
48	72465	39L2	12/23/2022	12/23/2022 9:46	12/23/2022 20:45	10:58	10	58	658	1	658	Plainfield	REPLACED WIRES PIERCE RD FALLEN TREE	<Unknown>
49	72472	12L2	12/23/2022	12/23/2022 10:30	12/23/2022 12:45	2:15	2	15	135	12	1,620	Walpole	MANUALLY OPENED 25K LINE FUSE P27 NORTH RD DUE TO TREE ON LINE BETWEEN 25 & P 25-1	Tree Fell
50	72475	39L2	12/23/2022	12/23/2022 7:58	12/23/2022 18:45	10:46	10	46	646	46	24,272	Plainfield	BLOWN 25K LINE FUSE P14 BLACK HILL RD DUE TO TREE FALLING. P16 SPAN OF WIRE WAS RECONNECTED	Tree Fell
51	72476	13L3	12/23/2022	12/23/2022 7:53	12/23/2022 16:05	8:11	8	11	491	45	22,122	Salem	REPLACED PRIMARY ON GLASS P1 CENTERVILLE	Tree Fell
52	72478	7L1	12/23/2022	12/23/2022 12:30	12/23/2022 14:10	1:40	1	40	100	38	3,800	Canaan	MANUALLY OPENEN 25K LINE FUSE P42 W FARMS RD - TREE ON LINE P100	Tree Fell
53	72483	12L1	12/23/2022	12/23/2022 10:31	12/23/2022 17:25	6:53	6	53	413	13	1,794	Alstead	MANUALLY OPENED 25K LINE FUSE P1 HILL REPAIRED PRIMARY & NEUTRAL & BROKEN GUY WIRE P19 REPAIRED SERVICE P15 DUE TO TREE FALLING	Tree Fell
54	72485	14L2	12/23/2022	12/23/2022 10:42	12/24/2022 20:10	9:27	9	27	567	1	2,008	Pelham	BLOWN 6 AMP LINE FUSE P22 TENNEY RD DUE TO TREE TAKING DOWN PRIMARY	Tree Fell
55	72486	14L4	12/23/2022	12/23/2022 10:35	12/24/2022 9:45	23:09	23	9	1389	4	5,559	Salem	BLOWN 15K TRANSFORMER FUSE P3 MARONOS DR - TREE FELL	Tree Fell
56	72488	13L3	12/23/2022	12/23/2022 10:44	12/24/2022 21:00	10:15	10	15	615	1	2,055	Salem	SERVICE WIRE PULLED FROM HOUSE P101-2 MAIN ST DUE TO BROKEN TREE LIMB MANUALLY OPENING P1 SHORE - PRIMARY ON NEUTRAL P20 SHORE DR AND TREE CLEARED FROM SERVICE ON CUSHING	Tree - Broken Limb
57	72495	13L1	12/23/2022	12/23/2022 11:20	12/23/2022 12:10	0:50	0	50	50	269	13,450	Salem	BLOWN 40K LINE FUSE P102 N MAIN ST DUE TO TREE DOWN ON P1 ARLINTON POND RD	Tree - Broken Limb
58	72499	13L1	12/23/2022	12/23/2022 11:22	12/23/2022 14:50	3:27	3	27	207	65	12,243	Salem	SERVICE WIRE PULLED FROM HOUSE P104-1 GOVERBOR DINSMORE RD DUE TO TREE FALL	Tree - Broken Limb
59	72500	21L4	12/23/2022	12/23/2022 11:36	12/24/2022 21:10	9:33	9	33	573	1	2,014	Windham	OPEN NEWLY INSTALLED CUTOUT AT P182 TO ENERGIZE UPSTREAM - TREE FELL AT P192, BROKE NEUTRAL AND PULLED PRIMARY	Tree Fell
60	72501	6L3	12/23/2022	12/23/2022 5:04	12/23/2022 13:54	8:50	8	50	530	43	20,136	Hanover	BLOWN 35K FUSE P139 MAMMOTH RD, UNKNOWN CAUSE, NO DAMAGE	<Unknown>
61	72507	14L2	12/23/2022	12/23/2022 12:32	12/23/2022 13:19	0:47	0	47	47	18	851	Pelham	BLOWN 15K LINE FUSE P188 HANOVER CENTER RD	<Unknown>
62	72512	16L1	12/23/2022	12/23/2022 12:41	12/23/2022 14:33	1:52	1	52	112	8	899	Hanover	SERVICE PULLED FROM HOUSE 1 WARDROBE RD TREE FELL	Tree Fell
63	72520	6L3	12/23/2022	12/23/2022 13:13	12/24/2022 3:45	14:31	14	31	871	1	871	Hanover	TREE TOOK SERVICE WIRE DOWN AT P152-1 5 ON OLD LYME RD. RECONNECTED SERVICES	<Unknown>
64	72522	6L3	12/23/2022	12/23/2022 13:57	12/24/2022 4:55	14:57	14	57	897	1	897	Hanover		

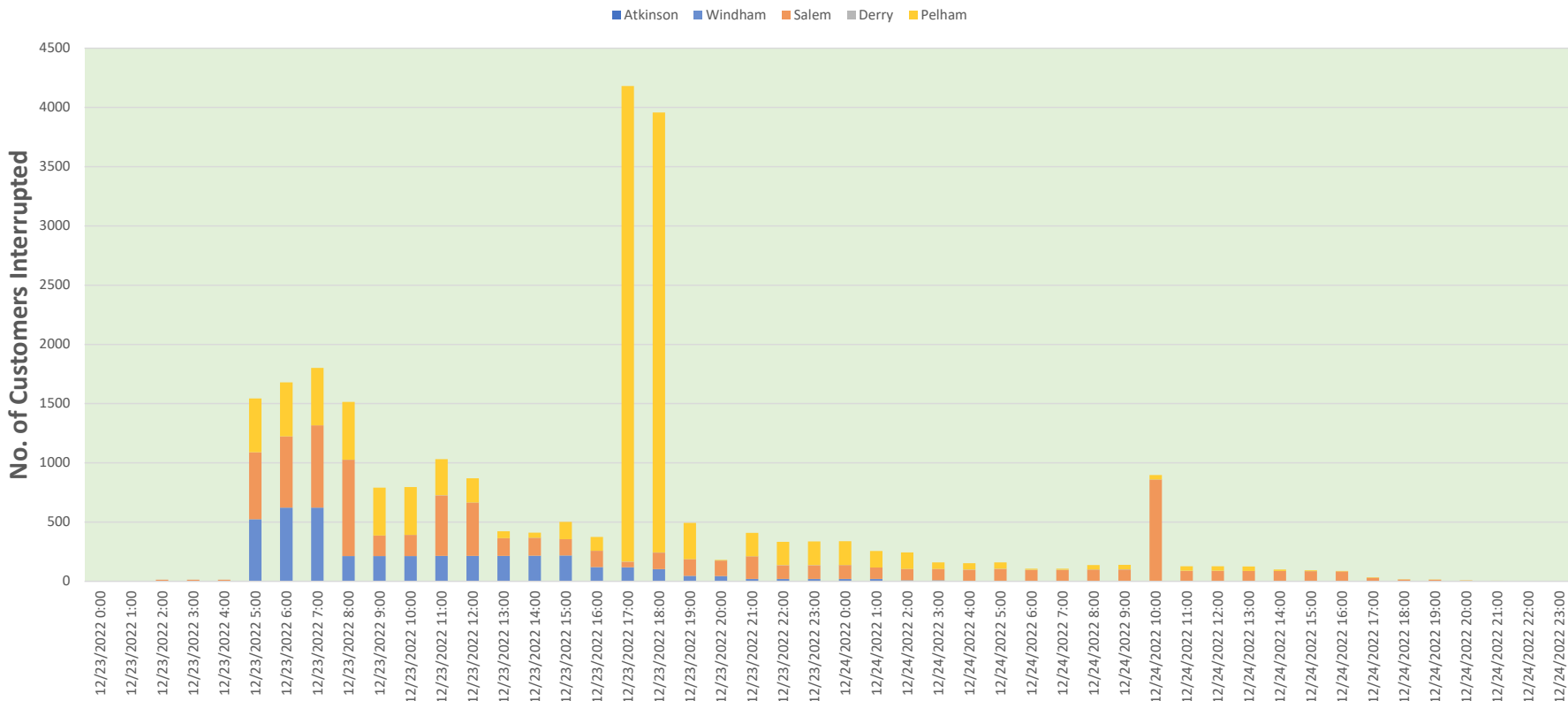
Line #	ID	Feeder	Date	From	To	Elapsed	Hr	Min	Duration	CI	CMI	Town	Comments	Cause
65	72523	13L1	12/23/2022	12/23/2022 6:37	12/23/2022 12:50	6:12	6	12	372	32	11,540	Salem	MANUALLY OPENED 40K LINE FUSE P64 N. MAIN ST - REPAIRED PRIMARY AND SECONDARY BETWEEN P3&P4 ARLING SHORE DR DUE TO TREE FALLING	Tree Fell
66	72530	13L3	12/23/2022	12/23/2022 14:07	12/23/2022 19:14	5:06	5	5	306	10	3,067	Salem	BLOWN 40K LINE FUSE P31 HOOKER FARM RD DUE TO FALLEN TREE LIMB.	Tree - Broken Limb
67	72536	6L3	12/23/2022	12/23/2022 14:48	12/24/2022 2:15	11:26	11	26	686	4	2,746	Hanover	BLOWN 25K LINE FUSE (B- PH) P21 RESERVOIR RD - UNKNOWN WHAT CAUSE THE FUSE TO BLOW	<Unknown>
68	72540	12L2	12/23/2022	12/23/2022 10:55	12/23/2022 14:55	3:59	3	59	239	8	1,918	Walpole	BLOWN 10K LINE FUSE P42 PINEWOOD CIR, TREE ON PRIMARY & NEUTRAL P5-2 ALDRICH ST	Tree - Broken Limb
69	72542	1L2	12/23/2022	12/23/2022 8:20	12/24/2022 0:15	15:54	15	54	954	25	23,870	Plainfield	BLOWN 25K FUSE LIMBS CLEARED OFF SECONDARY PER JARRETT, PART OF CHELLIS RD INCIDENT	<Unknown>
70	72544	14L1	12/23/2022	12/23/2022 14:28	12/23/2022 17:06	2:38	2	38	158	107	9,408	Pelham	LOCKED OUT TRIP SAVER P53 DUTTON RD - TREE FELL AT P60 DUTTON RD	Tree Fell
71	72547	14L4	12/23/2022	12/23/2022 15:00	12/23/2022 16:00	0:59	0	59	59	53	3,179	Salem	MANUALLY OPENED P50 PELHAM RD @ BRADY - TREE ON PRIMARY BETWEEN P73 & 74 PELHAM RD	Tree Fell
72	72548	1L3	12/23/2022	12/23/2022 15:54	12/24/2022 10:08	18:14	18	14	1094	1	1,094	Lebanon	SERVICE PULLED FROM HOUS E54 DARTMOUTH AVE - TREE FELL	Tree Fell
73	72550	39L2	12/23/2022	12/23/2022 8:15	12/24/2022 5:45	21:29	21	29	1289	4	3,704	Plainfield	BLOWN 65K LINE FUSE P21 BATCHELDER DRIVE CLOSED 15K LINE REFUSED AT 5:45 AM	Tree Fell
74	72553	13L3	12/24/2022	12/24/2022 10:39	12/24/2022 10:52	0:13	0	13	13	763	9,919	Salem	MANUALLY OPENED PTR 701225 FOR REPAIRS TO WIRES DOWN P4-50 BRIDGE ST	Tree - Broken Limb
75	72555	21L4	12/23/2022	12/23/2022 21:25	12/23/2022 21:50	0:25	0	25	25	43	1,094	Salem	BLOWN LINE FUSE P1 W DUSTON RD - TREE ON PRIMARY AT P1 LAKEVIEW RD	<Unknown>
76	72558	12L1	12/23/2022	12/23/2022 16:49	12/23/2022 21:55	5:05	5	5	305	2	305	Alstead	BLOWN LINE FUSE P9 PRATT RD - TREE FELL AND BROKE PRIMARY TAP AT P9	Tree Fell
77	72559	14L2	12/23/2022	12/23/2022 16:59	12/23/2022 19:00	2:00	2	0	120	2432	192,107	Pelham	14L2 L/O - LS OPERATED - TREE ACROSS 3 PHASES P23 MAIN ST	<Unknown>
78	72560	14L1	12/23/2022	12/23/2022 17:07	12/23/2022 18:30	1:23	1	23	83	1873	156,209	Pelham	14L1 L/O - BRANCH ON LINE P15 OLD BRIDGE ST	<Unknown>
79	72564	12L2	12/23/2022	12/23/2022 16:57	12/23/2022 19:55	2:57	2	57	177	92	16,315	Walpole	BLOWN LINE FUSE P149 COUNTY RD - LIMB FELL AND BURNED PHASE DOWN	Tree Fell
80	72575	13L3	12/23/2022	12/23/2022 17:19	12/24/2022 18:00	0:40	0	40	40	1	1,481	Salem	SERVICE PULLED FROM HOUSE 94 SHANNON RD - TREE FELL	Tree Fell
81	72578	13L1	12/23/2022	12/23/2022 17:21	12/24/2022 15:50	22:28	22	28	1348	1	1,349	Salem	SERVICE PULLED FROM HOUSE 12 CLARE LN FROM P2 CLARE LN - TREE FELL	Tree Fell
82	72579	12L1	12/23/2022	12/23/2022 18:05	12/23/2022 18:15	0:09	0	9	9	1	9	Walpole	BLOWN 10K TRASFORMER FUSE P10 CHURCH ST DUE TO TREE	Tree - Broken Limb
83	72588	13L1	12/23/2022	12/23/2022 17:45	12/24/2022 21:51	4:06	4	6	246	1	1,687	Salem	SERVICE PULLED FROM HOUSE 3 INDEPENDENCE DR - TREE FELL	Tree Fell
84	72591	13L2	12/23/2022	12/23/2022 17:25	12/24/2022 16:00	22:34	22	34	1354	93	86,641	Salem	BLOWN LINE 40K LINE FUSE P71 MILLVILLE ST - TREE DOWN MILLVILLE CIR.	Tree Fell
85	72597	12L1	12/23/2022	12/23/2022 18:36	12/23/2022 21:00	2:23	2	23	143	7	1,001	Alstead	BROKEN P10 & P28 24-1 & 26.	Tree Fell
86	72598	13L1	12/24/2022	12/24/2022 9:57	12/24/2022 17:10	7:12	7	12	432	1	433	Salem	BLOWN FUSE P20 - TREE DOWN ON P7	Tree Fell
87	72606	6L3	12/23/2022	12/23/2022 17:25	12/23/2022 22:45	5:19	5	19	319	41	9,562	Hanover	SERVICE PULLED FROM P2 ARLINGTON SHORE DR	Tree Fell
88	72612	13L3	12/23/2022	12/23/2022 20:07	12/24/2022 20:00	23:52	23	52	1432	1	1,433	Salem	BLOWN LINE FUSE P1 S MAIN ST - TREE FELL	TREE FELL
89	72622	14L3	12/23/2022	12/23/2022 17:30	12/24/2022 0:15	6:44	6	44	404	61	10,655	Pelham	P32 BLOWN TRANSFORMER FUSE 10K	TREE FELL
90	72623	14L4	12/23/2022	12/23/2022 18:50	12/24/2022 0:28	5:37	5	37	337	19	3,597	Salem	BLOWN 40K FUSE P181 MAMMOTH RD BROKEN NEUTRAL DAMAGED PRIMARY TREE P2-3	Tree Fell
91	72627	14L3	12/23/2022	12/23/2022 17:44	12/24/2022 5:45	12:00	12	0	720	135	45,873	Pelham	BLOWN 25K LINE FUSE POLE 2 ROSEMARY. LIVE WIRES DOWN. DE ENERGIZING P3 ROSEMARY AT 8:53 HIGH PRIORITY	Tree Fell
92	72628	21L4	12/23/2022	12/23/2022 18:03	12/24/2022 1:50	7:46	7	46	466	12	5,597	Windham	BLOWN LINE FUSE P64 BRIDGE ST - TREE FELL	Tree Fell
93	72629	13L2	12/23/2022	12/23/2022 17:59	12/24/2022 5:27	11:27	11	27	687	8	3,547	Salem	BLOWN 40K FUSE P3 N POLICY TREE BRANCH	Tree - Broken Limb
94	72633	14L3	12/23/2022	12/23/2022 23:12	12/24/2022 15:00	15:47	15	47	947	2	1,894	Pelham	BLOWN 25K FUSE P16 LAKE ST - TREE FELL ON P2 ON KAREN LANE	Tree Fell
95	72634	21L4	12/23/2022	12/23/2022 21:06	12/24/2022 3:05	5:58	5	58	358	6	2,148	Windham	TAPS LIFTED WITH INCIDENT# 72633 DUE TO LARGE TREE AND BROKEN POLE ON TENNESEE - REATTACHED PRIMARY AND SECONDARY BETWEEN P1,P2,P3	Tree Fell
96	72636	14L1	12/24/2022	12/24/2022 0:21	12/24/2022 17:04	16:43	16	43	1003	1	1,003	Pelham	REPAIRED BROKEN CUTOUT AT P5 REPLACED BROKEN CROSS ARM	Tree Fell
97	72639	16L1	12/23/2022	12/23/2022 14:20	12/24/2022 7:31	17:11	17	11	1031	3	1,448	Hanover	BLOWN 10K CUT OUT FUSE ON BIRCHWOOD RD DUE TO TREE ON WIRE. TREES CLEARED AND FUSE REPLACED	Tree - Broken Limb
98	72640	16L1	12/23/2022	12/23/2022 14:13	12/24/2022 5:51	15:37	15	37	937	1	937	Hanover	SERVICE PULLED FROM HOUSE 6 NANCY AVE - TREE FELL	Tree Fell
99	72641	13L1	12/24/2022	12/24/2022 0:42	12/24/2022 10:15	9:32	9	32	572	8	2,662	Salem	BLOWN 15K LINE FUSE P117 HANOVER CENTER RD - TREE FELL AT P117-4 HANOVER CENTER RD	Tree - Broken Limb
													BLOWN LINE FUSE P39 TRECOTT RD - TREE FELL	Tree Fell
													BLOWN 15K TRANSFORMER FUSE P2 JENNINGS RD -TREE LIMB	Tree - Broken Limb

Line #	ID	Feeder	Date	From	To	Elapsed	Hr	Min	Duration	CI	CMI	Town	Comments	Cause
100	72644		12/23/2022	12/23/2022 17:38	12/24/2022 18:21	0:43	0	43	43	1	43	Pelham	SERVICE PULLED FROM HOUSE 73 WEBSTER AVE - TREE FELL	Tree Fell
101	72649	14L3	12/24/2022	12/24/2022 6:17	12/24/2022 14:50	8:32	8	32	512	5	2,562	Pelham	BLOWN 10K TRANSFORMER FUSE P15 SIMPSON RD DUE TO TREE ON SERVICE AT 30 SIMPSON	Tree Fell
102	72652	14L4	12/24/2022	12/24/2022 8:19	12/24/2022 20:05	11:45	11	45	705	2	1,412	Salem	BLOWN 25K LINE FUSE P52 BROOKDALE - TREE	Tree Fell
103	72653	14L3	12/24/2022	12/24/2022 8:24	12/24/2022 17:50	9:25	9	25	565	1	565	Pelham	BLOWN 15K TRANSFORMER FUSE LEDGE RD	<Unknown>
104	72654	14L1	12/24/2022	12/24/2022 8:43	12/24/2022 13:05	4:21	4	21	261	27	7,054	Pelham	BLOWN C PHASE P41 BRIDGE ST - TREE LIMB	Tree - Broken Limb
105	72655	7L1	12/24/2022	12/24/2022 8:54	12/24/2022 11:00	2:05	2	5	125	1	125	Canaan	SERVICE PULLED FROM HOUSE 39 CARDVIEW LN - TREE FELL	Tree Fell
106	72657	12L2	12/24/2022	12/24/2022 9:04	12/24/2022 10:10	1:05	1	5	65	2	132	Walpole	BLOWN TRANSFORMER FUSE P11 RAMSEY HILL RD - TREE FELL AND BROKE	Tree Fell
107	72673	1L2	12/24/2022	12/24/2022 12:15	12/24/2022 13:37	1:22	1	22	82	1	83	Cornish	CUTOUT	Tree Fell
													BLOWN LINE FUSE P360 NH ROUTE 120 - TREE FELL	Tree Fell

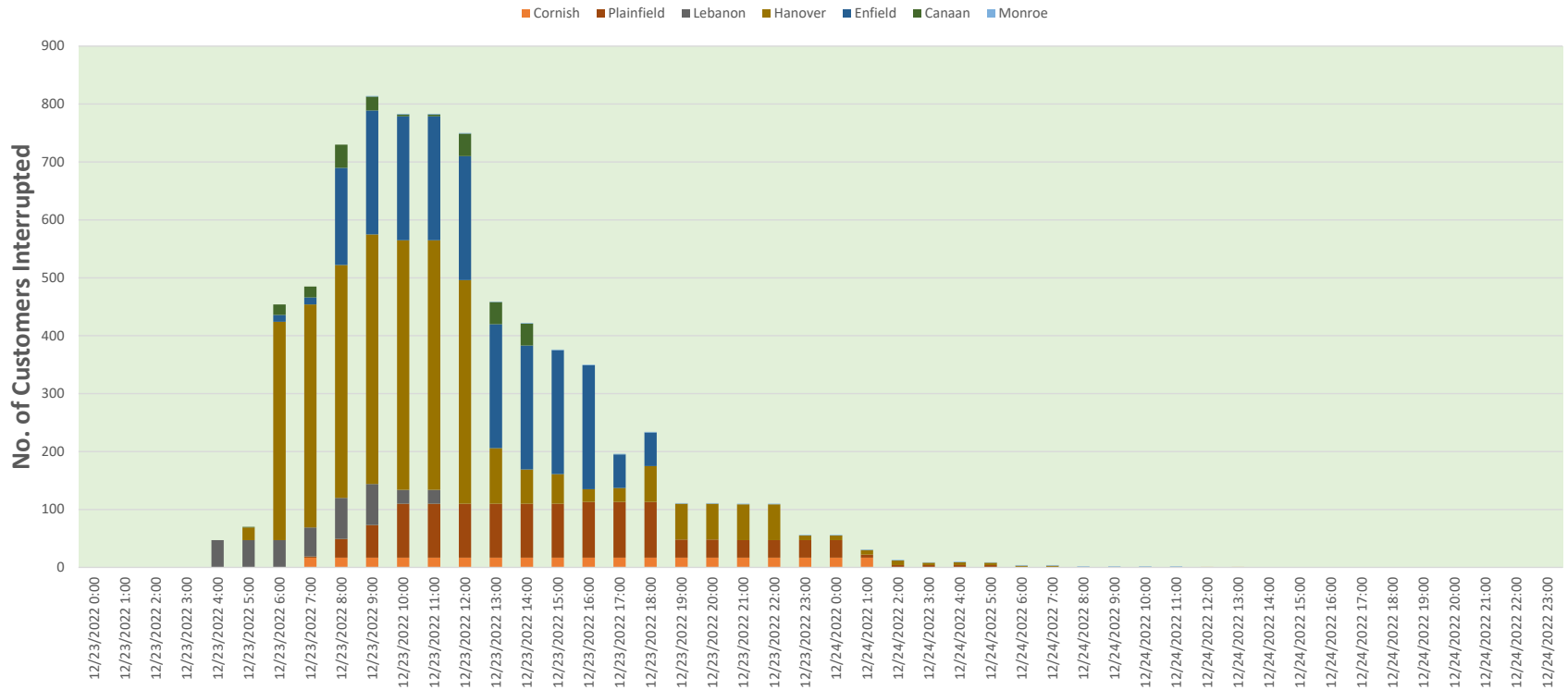
WINTER STORM ELLIOT - ALL AREAS



WINTER STORM ELLIOT - SALEM AREA



WINTER STORM ELLIOT - LEBANON AREA



WINTER STORM ELLIOT - CHARLESTOWN AREA

